

Mapped, edited, and published by the Geological Survey

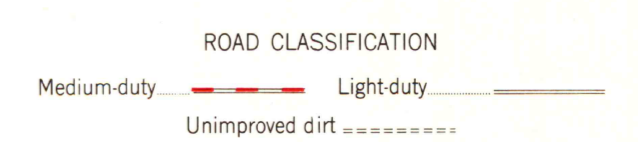
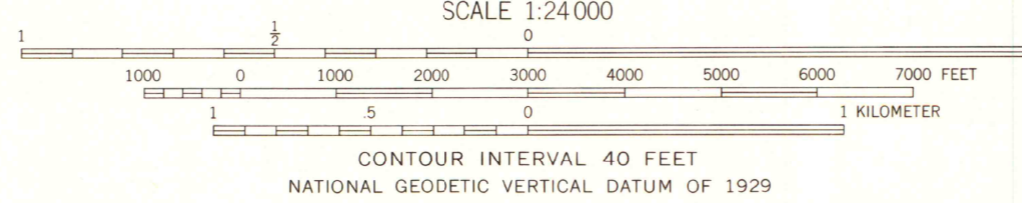
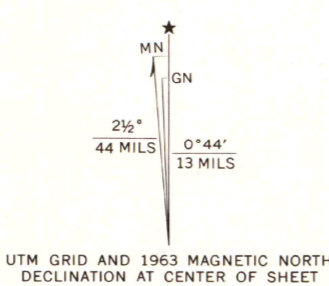
Control by USGS and USC&GS

Topography by photogrammetric methods from aerial photographs taken 1957. Field checked 1963

Polygonic projection. 1927 North American datum
10,000-foot grid based on West Virginia coordinate system,
south zone

1000-meter Universal Transverse Mercator grid ticks,
zone 17, shown in blue

Map photoinspected 1976
No major culture or drainage changes observed



MAP AND AIR PHOTO
LIBRARY

SEP 26 1977

University of Wisconsin
Madison

TRACE, W. VA.
NW/4 HOLDEN 15' QUADRANGLE
N3752.5-W8207.5/7.5
MINOR CORRECTIONS MADE 1976
1963

PHOTOINSPECTED 1976
AMS 4559 1 NW—SERIES V854

THIS MAP COMPLIES WITH NATIONAL MAP ACCURACY STANDARDS
FOR SALE BY U. S. GEOLOGICAL SURVEY, RESTON, VIRGINIA 22092
A FOLDER DESCRIBING TOPOGRAPHIC MAPS AND SYMBOLS IS AVAILABLE ON REQUEST