

Produced by the U.S. Geological Survey
Revised by the U.S. Forest Service

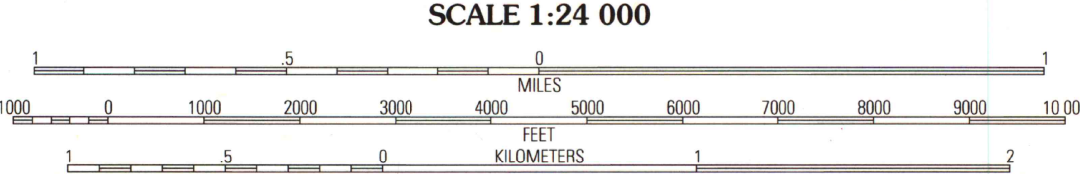
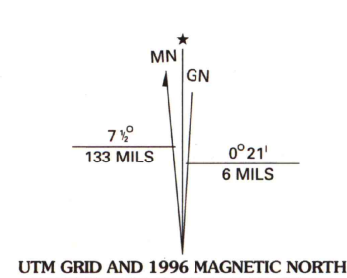
Areas outside the National Forest System lands may not have been revised
Topography compiled 1973. Planimetry derived from imagery taken 1990
Partial field check by U.S. Forest Service 1995

North American Datum of 1927 (NAD 27). Projection and 10 000-foot ticks:
West Virginia coordinate system, south zone (Lambert conformal conic)
Blue 1000-meter Universal Transverse Mercator ticks, zone 17

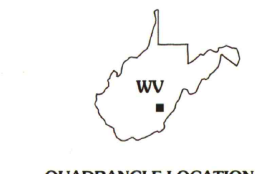
North American Datum of 1983 (NAD 83) is shown by dashed corner ticks
The values of the shift between NAD 27 and NAD 83 for 7.5-minute
intersections are obtainable from National Geodetic Survey NADCON software

Non-National Forest System lands within the National Forest
Inholdings may exist in other National or State reservations

This map is not a legal land line or ownership document. Public lands are
subject to change and leasing, and may have access restrictions; check
with local offices. Obtain permission before entering private lands



CONTOUR INTERVAL 40 FEET
NATIONAL GEODETIC VERTICAL DATUM OF 1929
TO CONVERT FEET TO METERS MULTIPLY BY 0.3048



1	2	3	1 Richwood
			2 Fork Mountain
			3 Labella
4		5	4 Duo
			5 Droop
			6 Cornstalk
			7 Williamsburg
6	7	8	8 Anthony

ADJOINING 7.5' QUADRANGLES

- HIGHWAYS AND ROADS
- Interstate 1-4
 - U. S. 1-99
 - State 1-99
 - County 1-99
 - National Forest, suitable for passenger cars 100
 - National Forest, suitable for high clearance vehicles 100
 - National Forest Trail 384
 - Primary highway 1-4
 - Secondary highway 1-99
 - Light-duty road 1-99
 - Paved 1-99
 - Gravel 1-99
 - Dirt 1-99
 - Composition unspecified 1-99
 - Unimproved; 4 wheel drive 1-99
 - National Forest, suitable for high clearance vehicles 1-99
 - Trail 1-99
 - Gate 1-99

TROUT, WV
1995
DMA 4960 III SW - SERIES V854

A.H. ROBINSON
MAP LIBRARY
MAY 14 1999
University of Wisconsin
Madison

U.S. Regional
Depositary Copy
DO NOT DISCARD

