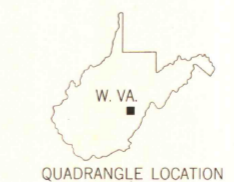
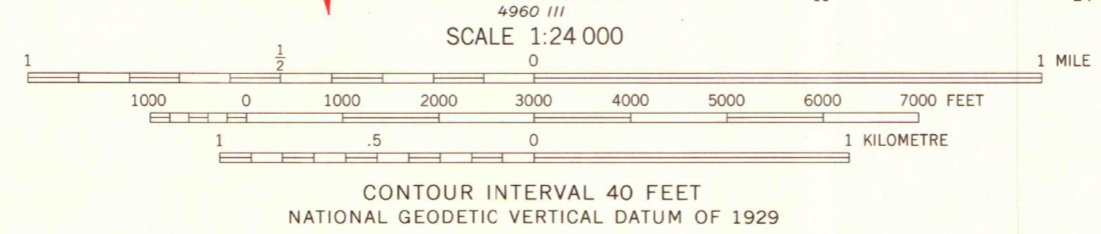
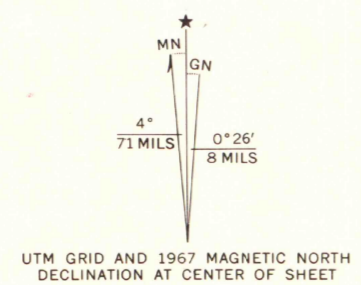


Mapped, edited, and published by the Geological Survey
Control by USGS and USC&GS
Topography by photogrammetric methods from aerial photographs
taken 1966. Field checked 1967
Polyconic projection. 1927 North American datum
10,000-foot grid based on West Virginia coordinate system,
south zone
1000-metre Universal Transverse Mercator grid ticks, zone 17,
shown in blue



ROAD CLASSIFICATION
Light-duty road, all weather, Unimproved road, fair or dry
improved surface weather

WEBSTER SPRINGS SE, W. VA.
SE/4 WEBSTER SPRINGS 15' QUADRANGLE
N3815—W8015/7.5

1967
MINOR CORRECTIONS MADE 1975
AMS 4960 IV SE—SERIES V854

THIS MAP COMPLIES WITH NATIONAL MAP ACCURACY STANDARDS
FOR SALE BY U. S. GEOLOGICAL SURVEY, RESTON, VIRGINIA 22092
A FOLDER DESCRIBING TOPOGRAPHIC MAPS AND SYMBOLS IS AVAILABLE ON REQUEST

MAP AND AIR PHOTO
LIBRARY
OCT 29 1976
University of Wisconsin
Madison