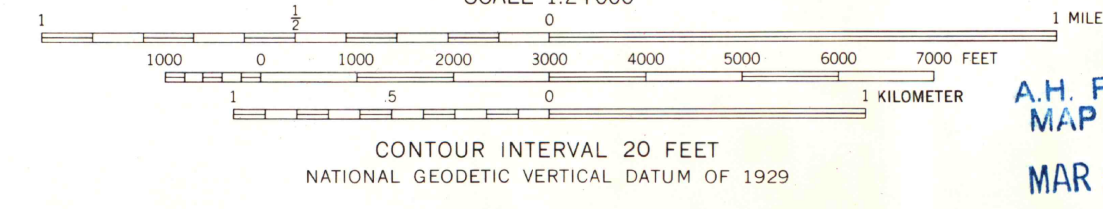
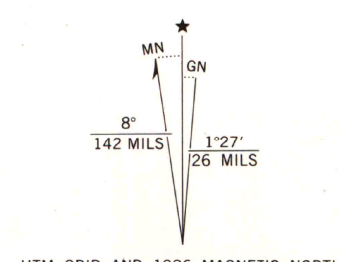
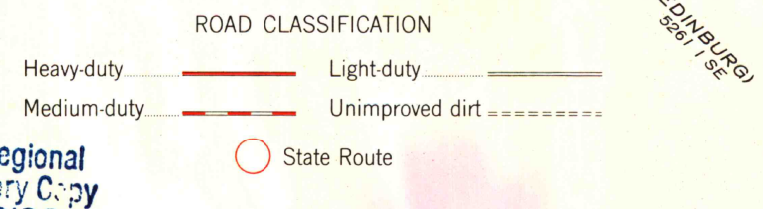


Mapped, edited, and published by the Geological Survey in cooperation with Virginia Division of Mineral Resources Control by USGS and NOS/NOAA
Topography by photogrammetric methods from aerial photographs taken 1964. Field checked 1966
Polyconic projection. 10,000-foot grid ticks based on West Virginia coordinate system, north zone and Virginia coordinate system, north zone. 1000-meter Universal Transverse Mercator grid ticks, zone 17, shown in blue
1927 North American Datum
To place on the predicted North American Datum 1983 move the projection lines 8 meters south and 22 meters west as shown by dashed corner ticks
There may be private inholdings within the boundaries of the National or State reservations shown on this map



A.H. ROBINSON
MAP LIBRARY
MAR 28 1988
University of Wisconsin
Madison



U.S. Regional
Repository Copy
DO NOT DISCARD

THIS MAP COMPLIES WITH NATIONAL MAP ACCURACY STANDARDS FOR SALE BY U.S. GEOLOGICAL SURVEY, DENVER, COLORADO 80225 OR RESTON, VIRGINIA 22092, AND VIRGINIA DIVISION OF MINERAL RESOURCES, CHARLOTTEVILLE, VIRGINIA 22903 A FOLDER DESCRIBING TOPOGRAPHIC MAPS AND SYMBOLS IS AVAILABLE ON REQUEST

Revisions shown in purple and woodland compiled in cooperation with Commonwealth of Virginia agencies from aerial photographs taken 1984 and other sources. This information not field checked. Map edited 1986

WOLF GAP, W. VA. - VA.
NW/4 EDINBURG 15' QUADRANGLE
38078-H6-TF-024

1966
PHOTOREVISED 1986
DMA 5261 11 NW-SERIES V834