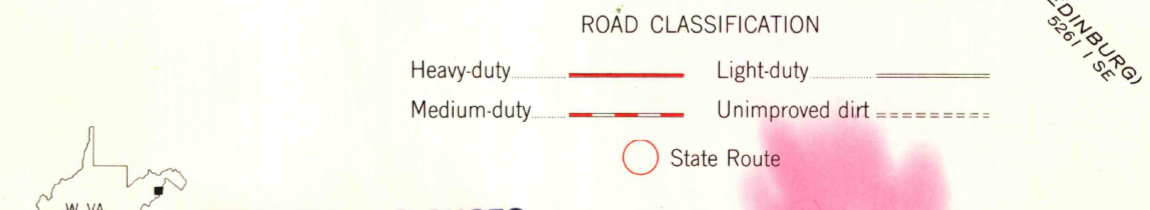
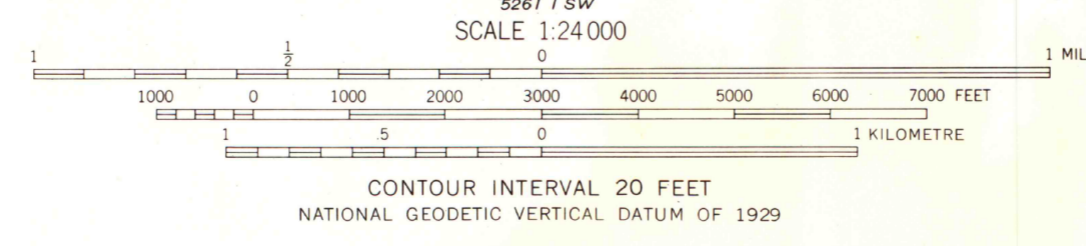
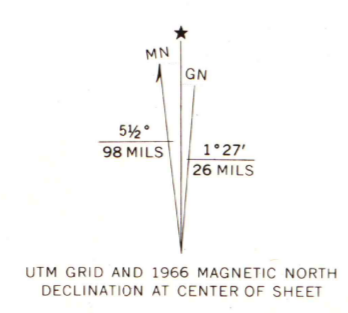


Mapped, edited, and published by the Geological Survey in cooperation with Virginia Division of Mineral Resources. Control by USGS and USC&GS. Topography by photogrammetric methods from aerial photographs taken 1964. Field checked 1966. Polyconic projection. 1927 North American datum. 10,000-foot grids based on West Virginia coordinate system, north zone, and Virginia coordinate system, north zone. 1000-metre Universal Transverse Mercator grid ticks, zone 17, shown in blue. Fine red dashed lines indicate selected fence and field lines where generally visible on aerial photographs. This information is unchecked. Map photoinspected 1972. No major culture or drainage changes observed.



THIS MAP COMPLIES WITH NATIONAL MAP ACCURACY STANDARDS FOR SALE BY U. S. GEOLOGICAL SURVEY, RESTON, VIRGINIA 22092 AND VIRGINIA DIVISION OF MINERAL RESOURCES, CHARLOTTESVILLE, VIRGINIA 22903 A FOLDER DESCRIBING TOPOGRAPHIC MAPS AND SYMBOLS IS AVAILABLE ON REQUEST



FEB 1 1977
University of Wisconsin
Madison

WOLF GAP, W. VA.—VA.
NW/4 EDINBURG 15' QUADRANGLE
N 3852.5—W 7837.5/7.5
1966
PHOTOINSPECTED 1972
AMS 5261 I NW—SERIES V834