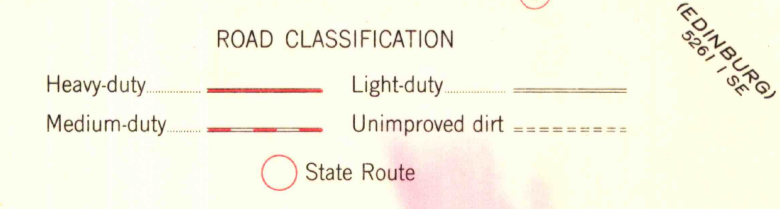
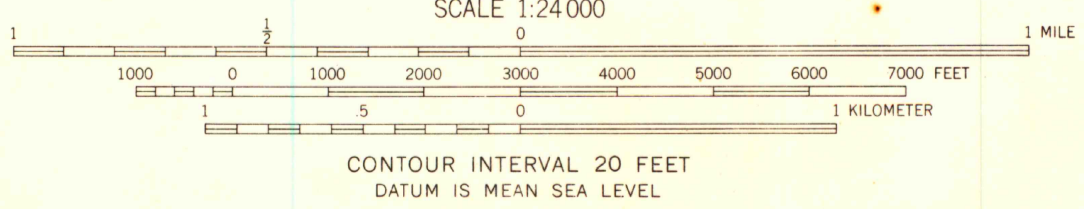
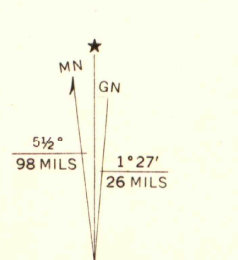


Mapped, edited, and published by the Geological Survey in cooperation with Virginia Division of Mineral Resources  
Control by USGS and USC&GS  
Topography by photogrammetric methods from aerial photographs taken 1964. Field checked 1966  
Polyconic projection. 1927 North American datum 10,000-foot grids based on West Virginia coordinate system, north zone, and Virginia coordinate system, north zone 1000-meter Universal Transverse Mercator grid ticks, zone 17, shown in blue  
Fine red dashed lines indicate selected fence and field lines where generally visible on aerial photographs. This information is unchecked



THIS MAP COMPLIES WITH NATIONAL MAP ACCURACY STANDARDS  
FOR SALE BY U. S. GEOLOGICAL SURVEY, WASHINGTON, D. C. 20242  
AND VIRGINIA DIVISION OF MINERAL RESOURCES, CHARLOTTEVILLE, VIRGINIA 22903  
A FOLDER DESCRIBING TOPOGRAPHIC MAPS AND SYMBOLS IS AVAILABLE ON REQUEST



WOLF GAP, W. VA. - VA.  
NW/4 EDINBURG 15' QUADRANGLE  
N3852.5 - W7837.5/7.5