




R. B. Marshall, Chief Geographer.
Frank Sutton Geographer in charge.
Topography by Fred McLaughlin
Control by E.L. McNair, Hargraves Wood,
T.A. Green and J. H. Wilson.
Surveyed in 1909

SURVEYED IN COOPERATION WITH THE STATE OF WEST VIRGINIA

Scale 1/48000



Contour interval 50 feet.

Datum is mean sea level.

USGS
Historical File
Topographic Division

TRUE NORTH
MAGNETIC NORTH
APPROXIMATE MEAN
DECLINATION 1909