

(Hancock)

U. S. GEOLOGICAL SURVEY  
GEORGE OTIS SMITH  
DIRECTOR

# TOPOGRAPHY

STATE OF WEST VIRGINIA  
I. C. WHITE  
STATE GEOLOGIST  
(Williamsport)

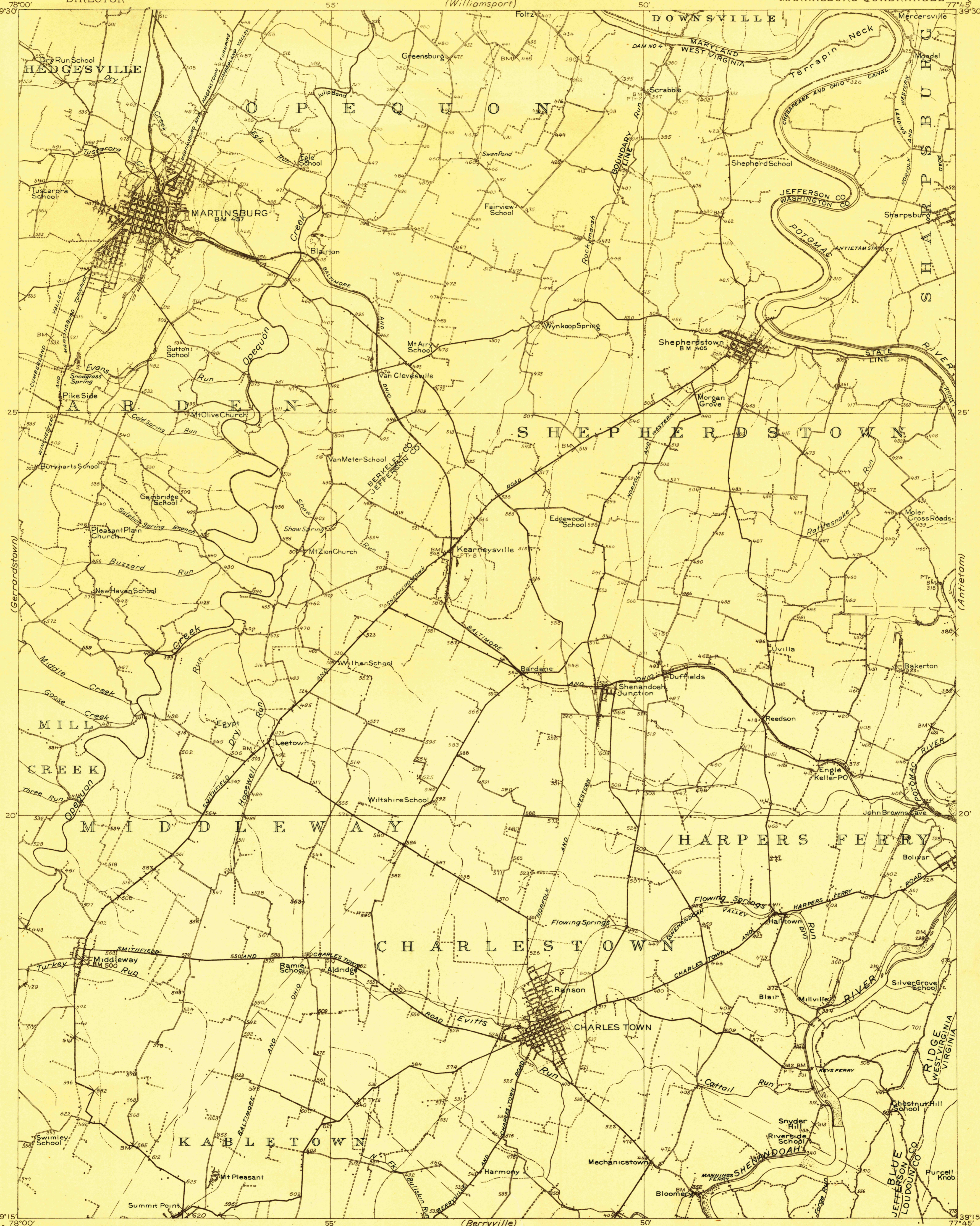
Advance sheet.  
Subject to correction.

RETAINED COPY  
This sheet should not be taken  
from the files without an order  
from the Chief Geographer.

WEST VIRGINIA  
VIRGINIA-MARYLAND  
MARTINSBURG QUADRANGLE


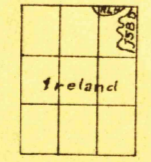
U. S. GEOLOGICAL SURVEY  
1914

(Hagerstown)



(Winchester)  
725000

R. B. Marshall, Chief Geographer  
Frank Sutton, Geographer in charge  
Topography by E. I. Ireland, J. S. B. Dangerfield  
and R. L. Harrison.  
Control by Geo. T. Hawkins, K. W. Trimble  
and H. S. Senseney.  
Surveyed in 1908-1910-1914.  
SURVEYED IN COOPERATION WITH THE STATE OF WEST VIRGINIA



Contour interval 20 feet  
Datum is mean sea level.

APPROXIMATE MEAN  
DECLINATION 1914

Martinsburg  
FILE COPY

RETURN TO CENTRAL FILE

(Harpers Ferry)  
725000