

THIS COPY MUST NOT BE TAKEN FROM
THIS PLAN WITHOUT AN ORDER FROM THE
CHIEF TOPOGRAPHIC ENGINEER.

TOPOGRAPHIC FILE

DEPARTMENT OF THE INTERIOR
U. S. GEOLOGICAL SURVEY

801-5-11-E/2
STATE OF WEST VIRGINIA
C. WHITE
STATE GEOLOGIST
(Pickens)

Advance sheet
Subject to correction

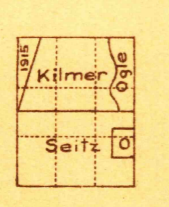
WEST VIRGINIA
MINGO QUADRANGLE

80° 00' (Durbin)
38° 30'

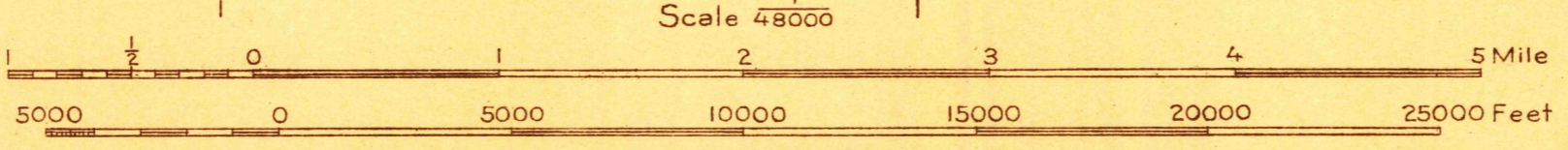
THIS AREA IS SHOWN ON THE MAP OF
WEBSTER SPRINGS, WEST VIRGINIA QUADRANGLE
SURVEYED IN 1915, SCALE 1:62500



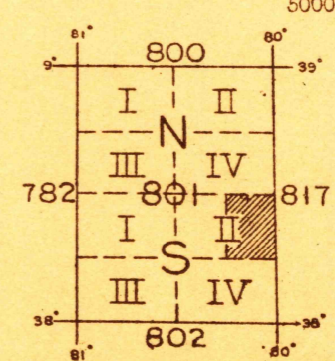
Topography by R.C. Seitz, H.R. Kilmer and A.J. Ogle
Surveyed in 1923



APPROXIMATE MEAN
DECLINATION 1923



Scale 48000
Contour interval 50 feet
Datum is mean sea level



FILE COPY
RETURN TO CENTRAL FILE

MINGO, WVA

Polygonic projection. North American datum
5000 yard grid based upon U. S. zone system, B

