

DEPARTMENT OF THE INTERIOR
JOHN BARTON PAYNE, SECRETARY
U. S. GEOLOGICAL SURVEY
GEORGE OTIS SMITH, DIRECTOR

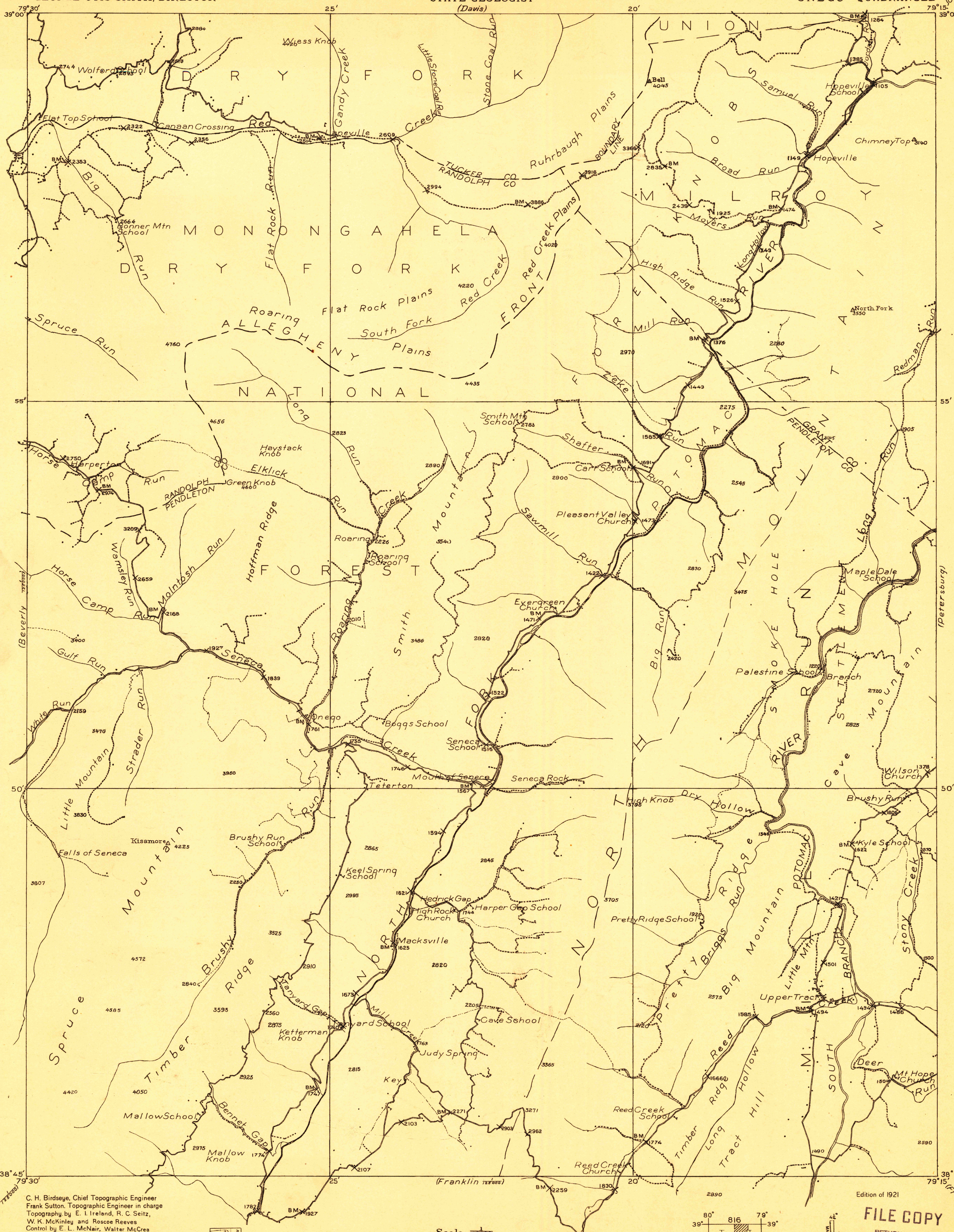
817-N-11-W/2
TOPOGRAPHY
STATE OF WEST VIRGINIA
I. C. WHITE
STATE GEOLOGIST
(Davis)

U. S. GEOLOGICAL SURVEY
TOPOGRAPHIC FILES

RETAINED COPY
This sheet must not be taken
from the files without an order
from the Chief Geographer.

Advance sheet.
Subject to correction.


FEB 16 1921
WEST VIRGINIA
ONEGO QUADRANGLE



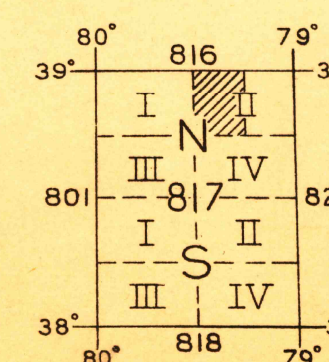
C. H. Birdseye, Chief Topographic Engineer
Frank Sutton, Topographic Engineer in charge
Topography by E. I. Ireland, R. C. Seitz,
W. K. McKinley and Roscoe Reeves
Control by E. L. McNair, Walter McCrea
and F. L. Shalibo
Surveyed in 1919-1920

SURVEYED IN COOPERATION WITH THE STATE OF WEST VIRGINIA

Scale 1:48000



Contour interval 50 feet.
Datum is mean sea level.



FILE COPY
RETURN TO CENTRAL FILE
ONEGO
North American Datum
Approximate Mean Declination 1980
Polyconic Projection