

802-S-1-E/2-N/2  
**TOPOGRAPHY**  
STATE OF WEST VIRGINIA  
I. C. WHITE  
STATE GEOLOGIST  
(Alderson)

DEPARTMENT OF THE INTERIOR  
ALBERT B. FALL, SECRETARY  
U. S. GEOLOGICAL SURVEY  
GEORGE OTIS SMITH, DIRECTOR

WEST VIRGINIA  
PEARISBURG QUADRANGLE

Advance sheet.  
Subject to correction.

(Big Bend)

(Ronceverte)



14.  
18.76

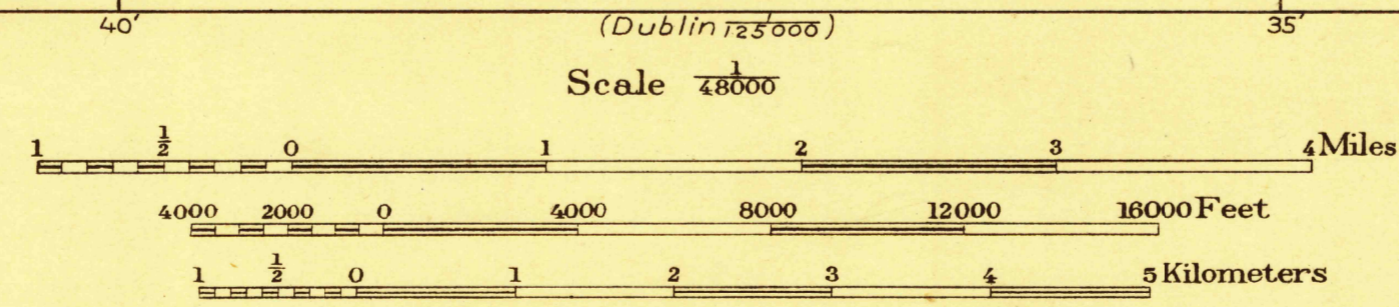
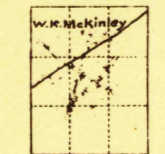
(Peterstown)

(Simmonsville)

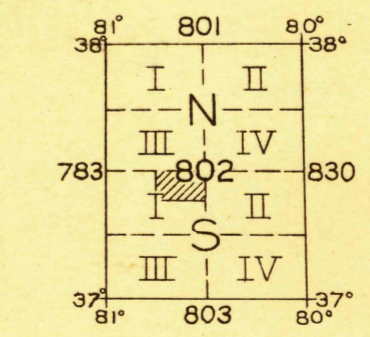
(Christiansburg)

(Dublin)

C. H. Birdseye, Chief Topographic Engineer  
Frank Sutton, Division Topographic Engineer  
E. I. Ireland, Topographic Engineer in charge  
Topography by W. K. McKinley  
Control by E. L. McNair and R. G. Stevenson  
Surveyed in 1921  
SURVEYED IN COOPERATION WITH THE STATE OF WEST VIRGINIA



Contour interval 50 feet.  
Datum is mean sea level.



Polyconic projection, North American datum  
APPROXIMATE MEAN DECLINATION 1921

PEARISBURG  
Edition of 1921

20  
22  
25