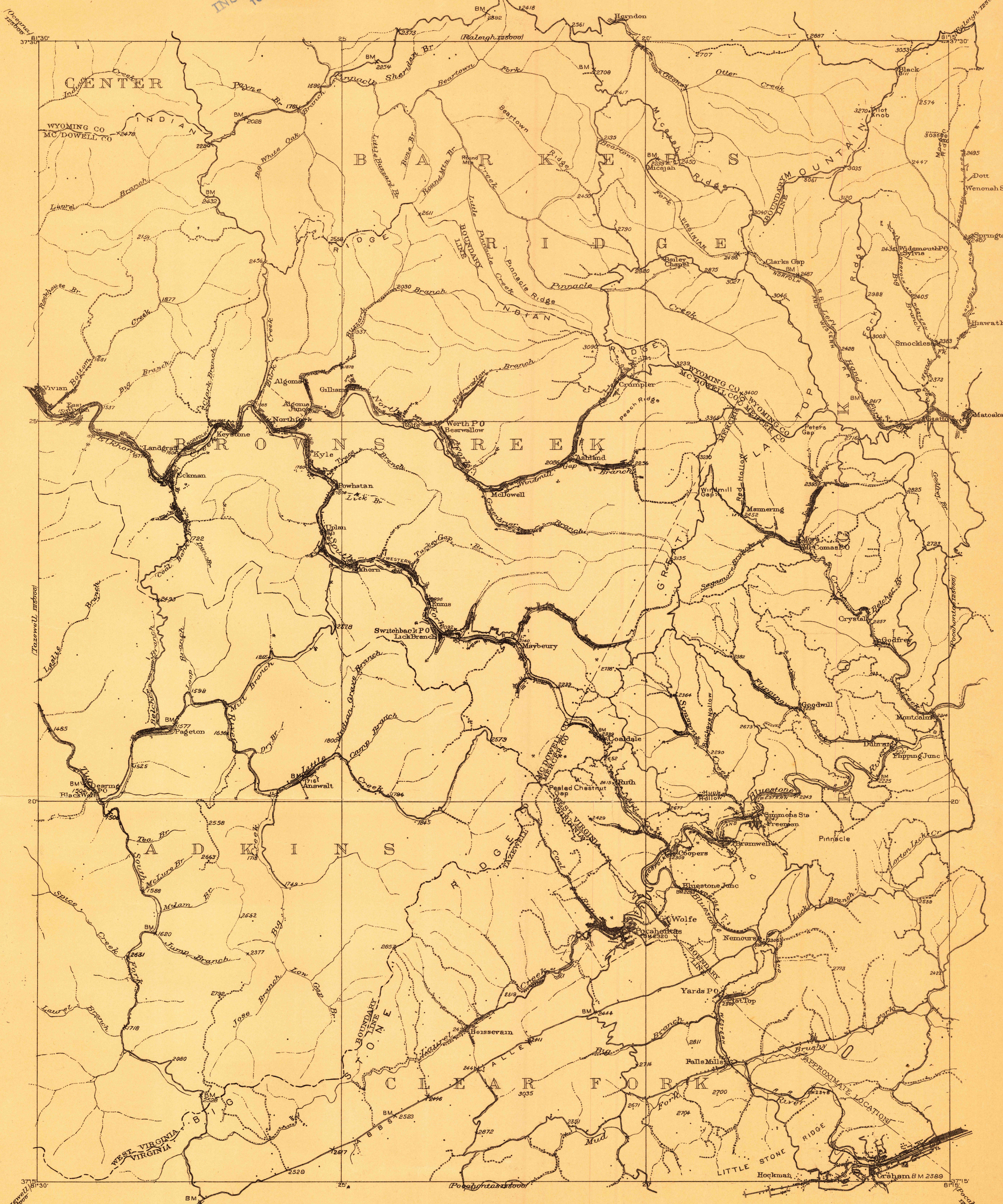



INSPECTION FILED  
TOPOGRAPHY.

Advance sheet.  
Subject to correction.

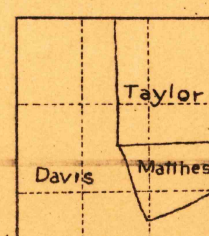


R. B. Marshall, Chief Geographer.  
Frank Sutton Geographer in charge.  
Topography by F.E. Matthes, E.P. Davis and S.E. Taylor  
Control by Oscar Jones, C.H. Semper, and T.A. Green  
Surveyed in 1909  
SURVEYED IN COOPERATION WITH THE STATE OF WEST VIRGINIA

TRUE NORTH  
MAGNETIC NORTH  
APPROXIMATE MEAN  
DECLINATION 1909



Contour interval 50 feet.  
Datum is mean sea level.



POCAHONTAS SPECIAL  
VA WV