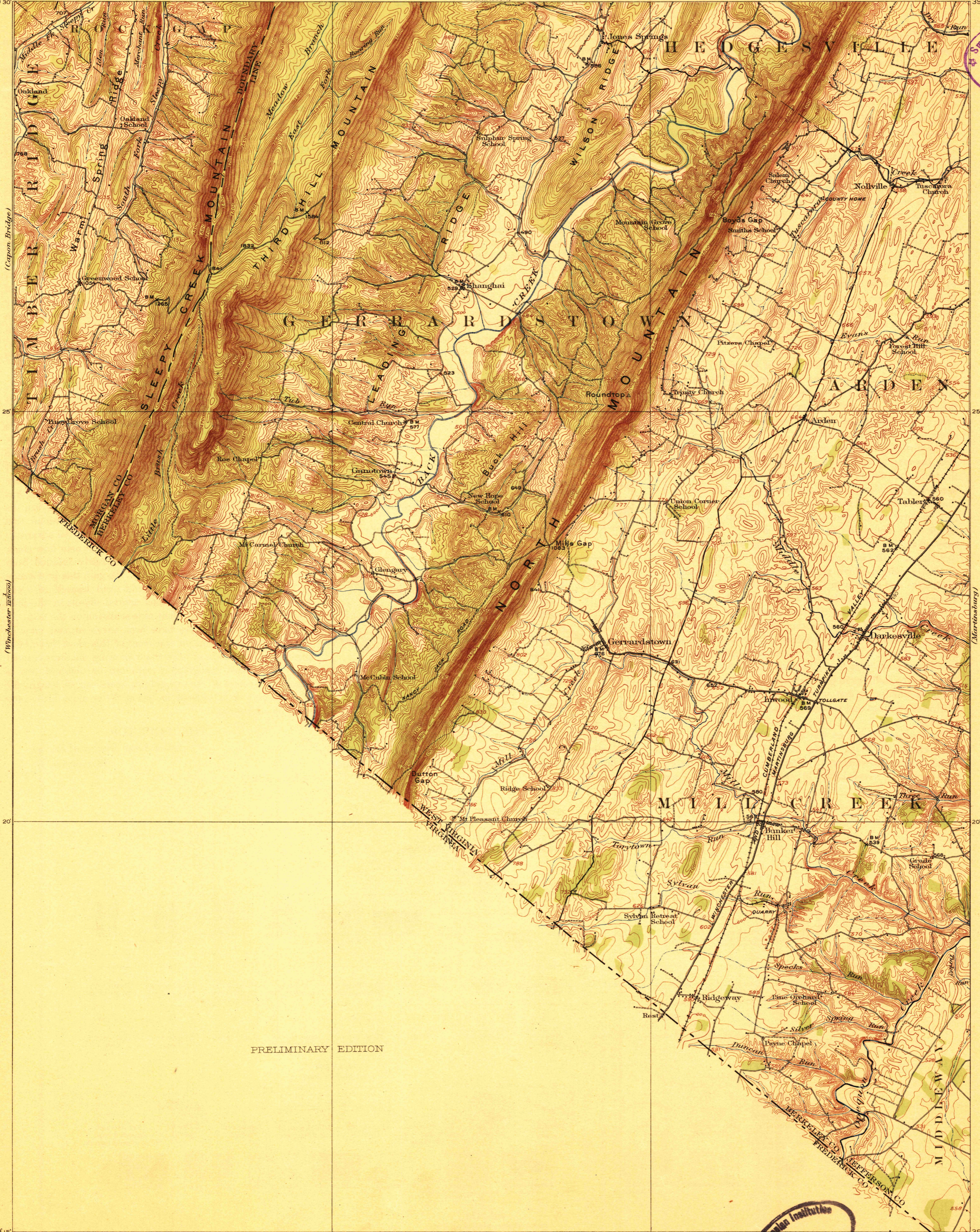
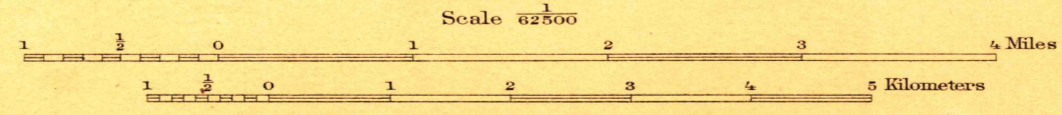
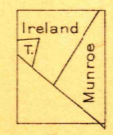


Smithsonian Institution  
NOV 14 1916  
National Museum



PRELIMINARY EDITION

ENGRAVED 1916 BY U. S. G. S.  
R. B. Marshall, Chief Geographer.  
Frank Sutton, Geographer in charge.  
Topography by Hersey Munroe, E. Ireland, and K. W. Trimble.  
Control by Geo. T. Hawkins, W. T. Griswold, and K. W. Trimble.  
Surveyed in 1914.



Scale 62500  
1 2 3 4 Miles  
1 2 3 4 5 Kilometers  
Contour interval 20 feet.  
Datum is mean sea level.

Smithsonian Institution  
Geol.  
National Museum  
Edition of 1916.

GERRARDSTOWN