


TOPOGRAPHY

DEPARTMENT OF THE INTERIOR
ALBERT B. FALL, SECRETARY
U. S. GEOLOGICAL SURVEY
GEORGE OTIS SMITH, DIRECTOR

STATE OF WEST VIRGINIA
I. C. WHITE
STATE GEOLOGIST

STATE OF MARYLAND
EDWARD BENNETT MATHEWS
STATE GEOLOGIST

WEST VIRGINIA-MARYLAND
KEYSER QUADRANGLE



1855 000 YARDS

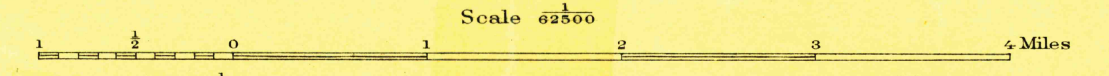
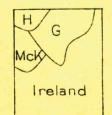
Scale 62500

Scale 62500

Scale 62500

Scale 62500

Scale 62500



Contour interval 50 feet.
Datum is mean sea level.

U. S. Board on Geographical Names

APPROXIMATE MEAN DECLINATION, 1920

Polyconic projection, North American datum.
5000 yard grid based upon zone B, P.M.M.

KEYSER
Edition of 1922.

RETURN TO:
USGS AND HISTORICAL MAP ARCHIVES

West VA