

# TOPOGRAPHY


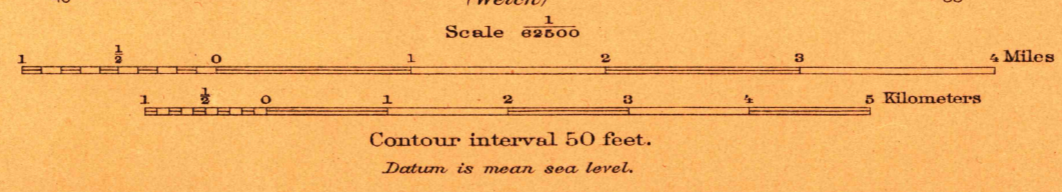
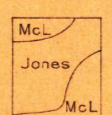
STATE OF WEST VIRGINIA  
I.C. WHITE, STATE GEOLOGIST  
(Bald Knob)

WEST VIRGINIA  
PINEVILLE QUADRANGLE

U.S. GEOLOGICAL SURVEY  
GEORGE OTIS SMITH, DIRECTOR



ENGRAVED JAN. 1912 BY U.S.G.S.  
R.B. Marshall, Chief Geographer.  
Frank Sutton, Geographer in charge.  
Topography by Oscar Jones and Fred McLaughlin.  
Control by Oscar Jones and J.B. Metcalfe, Jr.  
Surveyed in 1910.  
SURVEYED IN COOPERATION WITH THE STATE OF WEST VIRGINIA.



PINEVILLE

APPROXIMATE MEAN DECLINATION 1910.