

TOPOGRAPHY

STATE OF PENNSYLVANIA

U.S. GEOLOGICAL SURVEY
GEORGE OTIS SMITH
DIRECTOR

STATE OF MARYLAND
WILLIAM BULLOCK CLARK
STATE GEOLOGIST

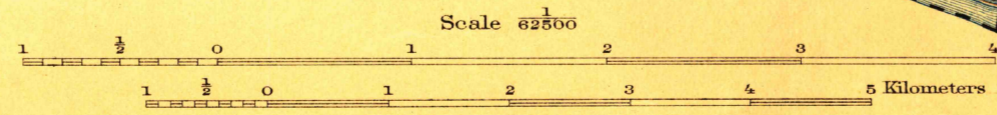

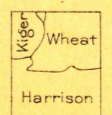
GEORGE W. MCNEES, E. V. D'INVILLIERS, ANDREW S. MCCREATH
COMMISSIONERS

STATE OF WEST VIRGINIA
I. C. WHITE
STATE GEOLOGIST

WEST VIRGINIA-
MARYLAND-PENNSYLVANIA
WILLIAMSPORT QUADRANGLE



ENGRAVED AUG. 1912 BY U. S. G. S.
R. B. Marshall, Chief Geographer.
Frank Sutton, Geographer in charge.
Topography by J. H. Wheat,
R. L. Harrison, and R. A. Kiger.
Control by Geo. T. Hawkins,
C. H. Semper, and J. M. Harris.
Surveyed in 1910.



Contour interval 20 feet.
Datum is mean sea level.

USGS
Historical File
Topographic Division
Edition of Oct. 1912.

WILLIAMSPORT
Md.
Pa.

FILE COPY
MAP INFORMATION OFFICE
GEOLOGICAL SURVEY