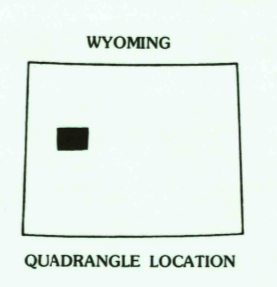
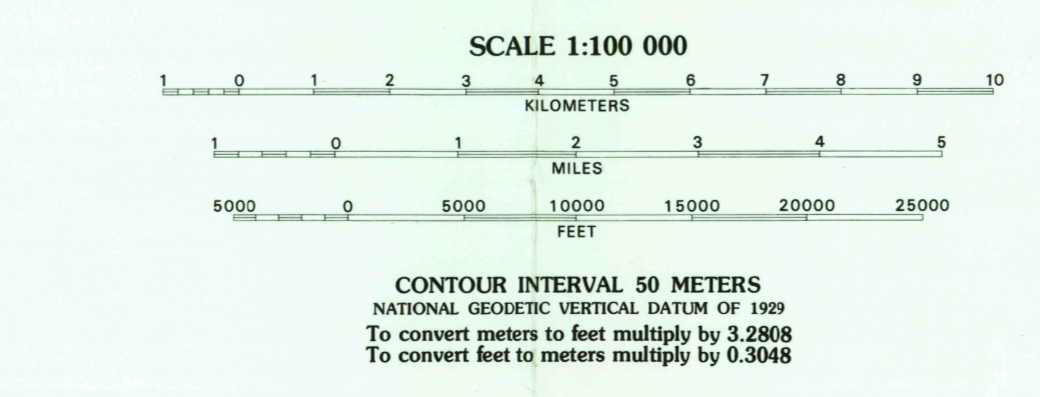
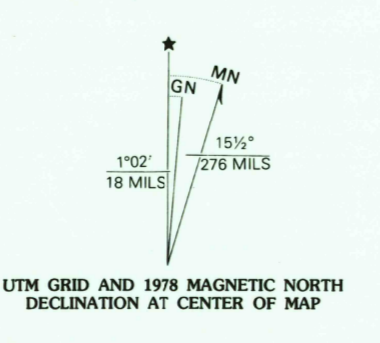


Produced by the Geological Survey
in cooperation with the Soil Conservation Service
Compiled from USGS 1:24 000-scale topographic maps
dated 1951-1968. See index for dates of individual maps.
Partially revised from aerial photographs taken 1975 and
other source data. Revised information not field checked
Map edited 1978.
Projection and 10 000-meter grid, zone 12
Universal Transverse Mercator
50 000-foot grid ticks based on Wyoming coordinate
system, west central and west zones. 1927 North American datum.
There may be private inholdings within the boundaries of
the National or State reservations shown on this map.

MAP INDEX

1	2	3	4	5	6	7	8	17	Kendall Mountain-1968
9	10	11	12	13	14	15	16	18	Stourmyr Mtn-1968
17	18	19	20	21	22	23	24	19	Gannett Peak-1968
25	26	27	28	29	30	31	32	20	Gannett Peak-1968
								21	Bob Lake-1962
								22	Windermere-1962
								23	But Lake West-1952
								24	But Lake East-1952
								25	Green River Lakes-1968
								26	Green River Lakes-1968
								27	Green Mountain-1968
								28	Fremont Lake North-1968
								29	Fremont Lake South-1968
								30	Alone Lake-1962
								31	St. Lawrence Basin-1952
								32	View Flat-1952



LEGEND

Perennial stream, lake	Intermittent stream, lake	Village or locality	Landmark structure	Public park or recreation area	Forest or game land area	Other public area or Military or Indian reservation	
Primary highway, hard surface	Secondary highway, hard surface	Light-duty road, hard or improved surface	Street or other road	Trail	Interstate route	U.S. route	State route

This map complies with national map accuracy standards
FOR SALE BY U.S. GEOLOGICAL SURVEY, DENVER, COLORADO 80225 OR RESTON, VIRGINIA 22092

GANNETT PEAK, WYOMING
SW4 THERMOPOLIS (N. 12-3) 1:250 000-SCALE MAP
N4300-W19900/30x60
1978

USGS NMD HISTORICAL UNIT

OCT 16 1989

REC'D FILE COPY