



1:100 000-scale metric topographic map of Saratoga WYOMING-COLORADO



30 X 60 MINUTE QUADRANGLE SHOWING

- Contours and elevations in meters
- Highways, roads and other manmade structures
- Water features
- Woodland areas
- Geographic names



GEOLOGICAL SURVEY

1982

Produced by the United States Geological Survey

Compiled from USGS 1:24 000-scale topographic maps dated 1950-1961. Partially revised from aerial photographs taken 1977 and 1980, and other source data. Revised information not field checked. Map edited 1982.

Projection and 10 000-meter grid, zone 13 Universal Transverse Mercator

25 000-foot grid ticks based on Wyoming coordinate system, east central and east zones, 1927 North American datum

To place on the predicted North American Datum 1983 move the projection lines 7 meters north and 50 meters east

There may be private inholdings within the boundaries of the National or State reservations shown on this map

CONTOUR INTERVAL 50 METERS NATIONAL GEODETIC VERTICAL DATUM OF 1929

THIS MAP COMPLIES WITH NATIONAL MAP ACCURACY STANDARDS

CONVERSION TABLE		DECLINATION DIAGRAM		ADJOINING MAPS		
Meters	Feet	GN	MN	1	2	3
1	3.2808			4	5	6
2	6.5617			4	5	6
3	9.8425			4	5	6
4	13.1234			4	5	6
5	16.4042			4	5	6
6	19.6850			4	5	6
7	22.9659			4	5	6
8	26.2467			4	5	6
9	29.5275			4	5	6
10	32.8084			4	5	6

To convert meters to feet multiply by 3.2808
To convert feet to meters multiply by 0.3048

UTM grid convergence (GN) and 1982 magnetic declination (MN) at center of map. Diagram is approximate.

1	Rawlins
2	Medicine Bow
3	Rock River
4	Baggio
5	Laurens
6	Craig
7	Walden
8	Fort Collins

FOR SALE BY U.S. GEOLOGICAL SURVEY, DENVER, COLORADO 80225
OR RESTON, VIRGINIA 22092

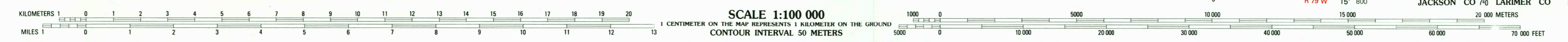
JUL 19 1990

REC'D FILE COPY

Topographic Map Symbols

- Primary highway, hard surface
- Secondary highway, hard surface
- Light duty road, principal street, hard or improved surface
- Other road or street, trail
- Route marker: Interstate, U. S., State
- Railroad: standard gage, narrow gage
- Tunnel: overpass, underpass
- Tunnel: road, railroad
- Built up area, locality, elevation
- Airport: landing field, landing strip
- National boundary
- State boundary
- County boundary
- National or State reservation boundary
- Land grant boundary
- U. S. public lands survey: range, township, section
- Range, township, section line: protracted
- Power transmission line: pipeline
- Dam, dam with lock
- Cemetery, building
- Windmill, water well, spring
- Mine shaft; adit or cave; mine, quarry; gravel pit
- Campground, picnic area; U. S. location monument
- Ruin; cliff dwelling
- Disturbed surface: strip mine, lava, sand
- Contours: index; intermediate; supplementary
- Bathymetric contours: index; intermediate
- Stream, lake: perennial; intermittent
- Rapids, large and small; falls, large and small
- Area to be reclaimed, marsh, swamp
- Land subject to controlled inundation, woodland
- Scrub, mangrove
- Orchard, vineyard

SCALE 1:100 000



SARATOGA, WYOMING-COLORADO N4100-W10600/30x60

1982