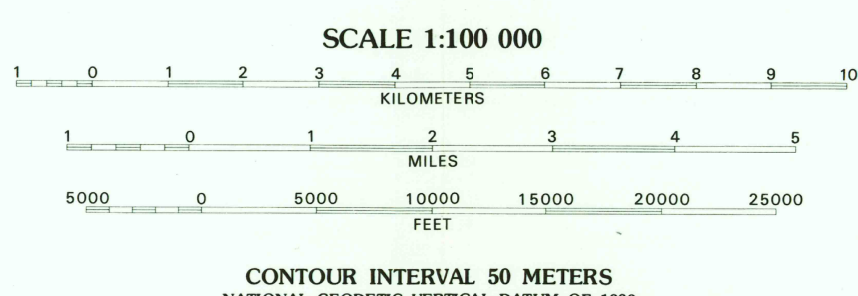
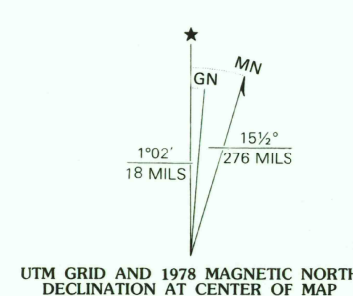


Produced by the Geological Survey
in cooperation with the Soil Conservation Service
Compiled from USGS 1:24 000-scale topographic maps
dated 1956-1970. See index for dates of individual maps
Partially revised from aerial photographs taken 1975 and
other source data. Revised information not field checked
Map edited 1978
Projection and 10 000-meter grid, zone 12
Universal Transverse Mercator
50 000-foot grid ticks based on Wyoming coordinate
system, west central zone. 1927 North American datum
There may be private inholdings within the boundaries of
the National or State reservations shown on this map

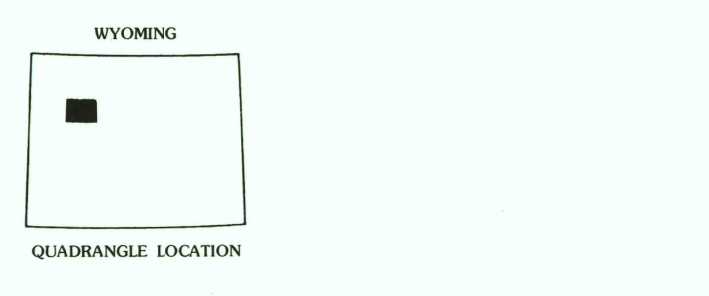
MAP INDEX

1	2	3	4	5	6	7	8
9	10	11	12	13	14	15	16
17	18	19	20	21	22	23	24
25	26	27	28	29	30	31	32

- | | | | |
|----|--------------------|----|-------------------|
| 1 | Ferry Lake-1970 | 17 | Emiger Lake-1956 |
| 2 | Yonkers Peak-1970 | 18 | Remond Peak-1956 |
| 3 | Mount Burnell-1959 | 19 | Remond Peak-1956 |
| 4 | General Lake-1956 | 20 | Yonkers Peak-1970 |
| 5 | Mount Burnell-1959 | 21 | Castle Rock-1957 |
| 6 | General Lake-1956 | 22 | Yonkers Peak-1970 |
| 7 | Yonkers Peak-1970 | 23 | Wilson Creek-1957 |
| 8 | Yonkers Peak-1970 | 24 | Wilson Creek-1957 |
| 9 | Yonkers Peak-1970 | 25 | Wilson Creek-1957 |
| 10 | Shoshone Pass-1956 | 26 | Wilson Creek-1957 |
| 11 | Yonkers Peak-1970 | 27 | Wilson Creek-1957 |
| 12 | Yonkers Peak-1970 | 28 | Wilson Creek-1957 |
| 13 | Yonkers Peak-1970 | 29 | Wilson Creek-1957 |
| 14 | Yonkers Peak-1970 | 30 | Wilson Creek-1957 |
| 15 | Yonkers Peak-1970 | 31 | Wilson Creek-1957 |
| 16 | Yonkers Peak-1970 | 32 | Wilson Creek-1957 |



CONTOUR INTERVAL 50 METERS
NATIONAL GEODETIC VERTICAL DATUM OF 1929
To convert meters to feet multiply by 3.2808
To convert feet to meters multiply by 0.3048



LEGEND

- Perennial stream, lake
- Intermittent stream, lake
- Village or locality
- Landmark structure
- Public park or recreation area
- Forest or game land area
- Other public area or Military or Indian reservation

ROAD CLASSIFICATION

- Primary highway, hard surface
- Secondary highway, hard surface
- Light-duty road, hard or improved surface
- Street or other road
- Trail
- Interstate route
- U.S. route
- State route

THE RAMSHORN, WYOMING
NAD 83 THERMOPOLIS (N 12 31) 1:500 000 SCALE MAP
N4330-410900/30650
1978
USGS
Historical File
Topographic Division

6,200