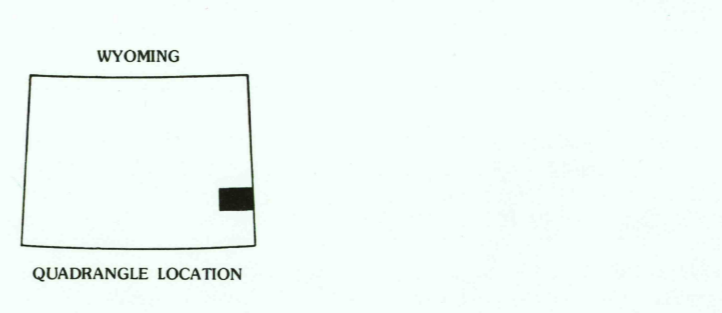
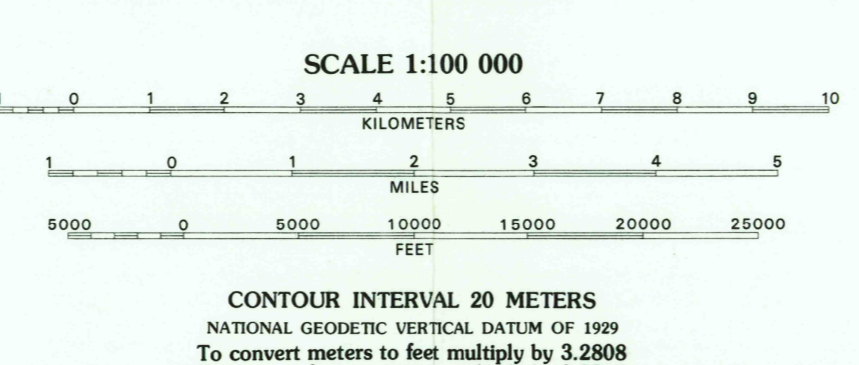
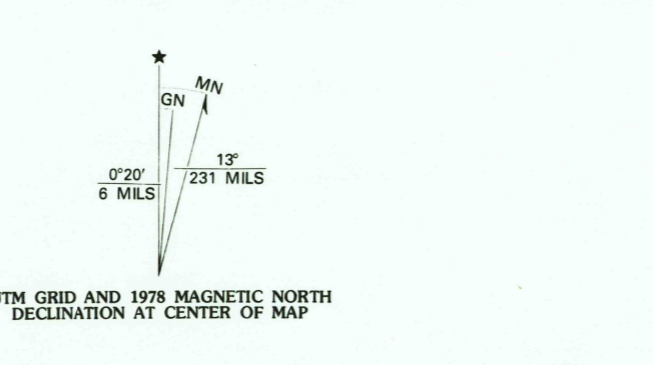


Produced by the Geological Survey
in cooperation with the Soil Conservation Service
Compiled from USGS 1:24 000-scale topographic maps
dated 1950-1974. See index for dates of individual maps.
Partially revised from aerial photographs taken 1973 and
other source data. Revised information not field checked.
Map edited 1978.
Projection and 10 000-meter grid, zone 13
Universal Transverse Mercator
50 000-foot grid ticks based on Wyoming coordinate system,
east zone and Nebraska coordinate system north zone
1927 North American datum
There may be private inholdings within the boundaries
of the National or State reservations shown on this map.

MAP INDEX

1	2	3	4	5	6	7	8
9	10	11	12	13	14	15	16
17	18	19	20	21	22	23	24
25	26	27	28	29	30	31	32

1 Cassia-1961
2 Niagara-1961-1969
3 Main-1960
4 Moore-Spruce-1950
5 Jay Em-1961-1974
6 Old Crow-1954-1974
7 Lone Sand Hills-1974
8 Snake River-1960
9 Quaternary Program-1950
10 Quaternary-1950
11 Red Cloud Creek West-1974
12 Red Cloud Creek East-1974
13 Spoon Butte SW-1974
14 Spoon Butte-1974
15 Dwyer-1951
16 Sheepeater-1961-1961
17 Flagler-1951
18 Fort Laramie-1950
19 Barren-1960
20 Lodgepole-1960
21 Carpenter Ranch-1965
22 Antelope-1951
23 Antelope Gap-1951
24 Eagle Nest-1951
25 Rockledge-1950
26 Eagle Nest-1951
27 Rockledge-1950
28 Red Cloud Creek West-1974
29 Spoon Butte SW-1974
30 Torrington-1961
31 Torrington SE-1963



LEGEND

- Perennial stream, lake
- Intermittent stream, lake
- Village or locality
- Landmark structure
- Public park or recreation area
- Forest or game land area
- Other public area or Military or Indian reservation

ROAD CLASSIFICATION

- Primary highway, hard surface
- Secondary highway, hard surface
- Light-duty road, hard or improved surface
- Street or other road
- Trail
- Interstate route
- U.S. route
- State route

TORRINGTON, WYOMING - NEBRASKA
SE 4 TORRINGTON (NE 13): 1:250 000-SCALE MAP
N4200 - W10400/30660
1978