

U. S. G. S.
FILE COPY
Inspection and Editing.

U. S. G. S.
FILE COPY
Inspection and Editing.

W. H. Herron, Acting Chief Geographer.
C. H. Birdseye, Topographic Engineer in charge.
Topography by R. H. Reineck, J. H. Wilke, Cornelius Schum,
A. J. Ogle, and C. G. Anderson.
Control by R. B. Robertson and D. S. Birkett.
Surveyed in 1916 and 1919.

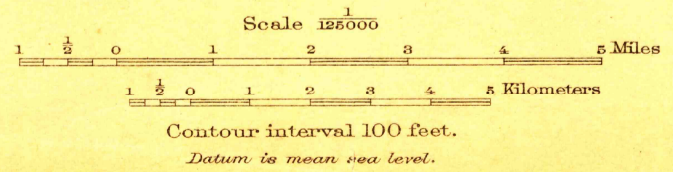
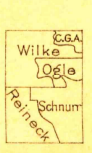
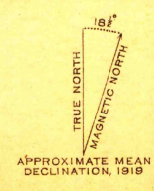


DIAGRAM OF TOWNSHIP

6	5	4	3	2	1
7	8	9	10	11	12
13	14	15	16	17	18
19	20	21	22	23	24
25	26	27	28	29	30
31	32	33	34	35	36



Polyconic projection, North American datum.

JUN 18 1921 3650