

104° 30' 41" 30"



U.S. G. S.  
FILE COPY  
Inspection and Filing

RETURN TO:  
USGS AND HISTORICAL MAP ARCHIVES

U.S. G. S.  
FILE COPY  
Inspection and Filing

Surveyed in 1911.  
Control by Geo. T. Hawkins and M.C. McFarland.  
Topography by Basil Duke, E.P. Davis, K.W. Trimble,  
and H.L. Caldwell.  
Sledge Tatum, Geographer in charge.  
R.B. Marshall, Chief Geographer.  
Engraved Dec. 1913 by U.S.G.S.

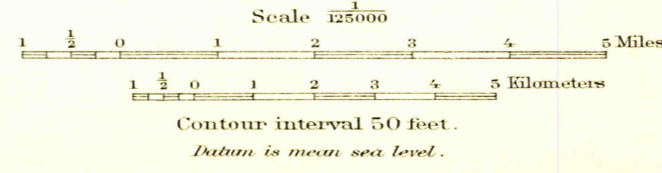
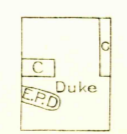
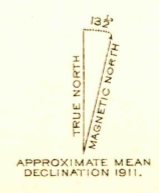


DIAGRAM OF TOWNSHIP

6	5	4	3	2	1
7	8	9	10	11	12
13	14	15	16	17	18
19	20	21	22	23	24
25	26	27	28	29	30
31	32	33	34	35	36



Edition of Feb. 1914, reprinted 1932  
Polyconic projection.

WYO  
CHEYENNE

MAR 16 1932 (2565) 2565