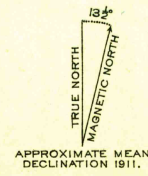
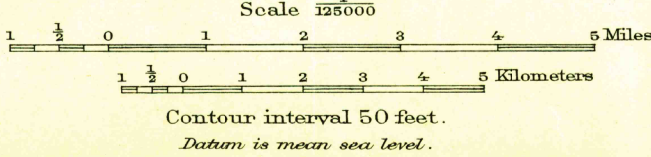
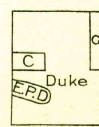




R.B. Marshall, Chief Geographer.  
Sledge Tatum, Geographer in charge.  
Topography by Basil Duke, E.P. Davis, K.W. Trimble,  
and H.L. Caldwell.  
Control by Geo. T. Hawkins and M.C. McFarland.  
Surveyed in 1911.



Edition of Feb. 1914, reprinted 1942  
Polyconic projection.

WYO.  
CHEYENNE

N4100 - W10430/30