

E. M. Douglas, Geographer.
T. M. Bannon, in charge of section.
Topography by R. T. Evans, W. J. Forster, and S. S. Stahl.
Triangulation by R. H. Chapman and Sledge Tatum.
Surveyed in 1904-1906.

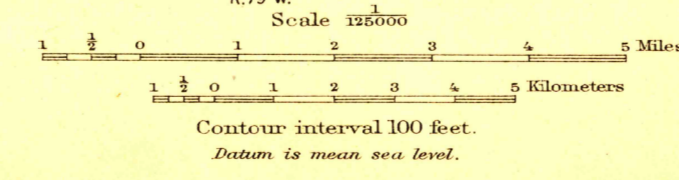
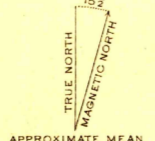



DIAGRAM OF TOWNSHIP

6	5	4	3	2	1
7	8	9	10	11	12
18	17	16	15	14	13
19	20	21	22	23	24
30	29	28	27	26	25
31	32	33	34	35	36

Edition of Dec. 1908.



MEDICINE BOW