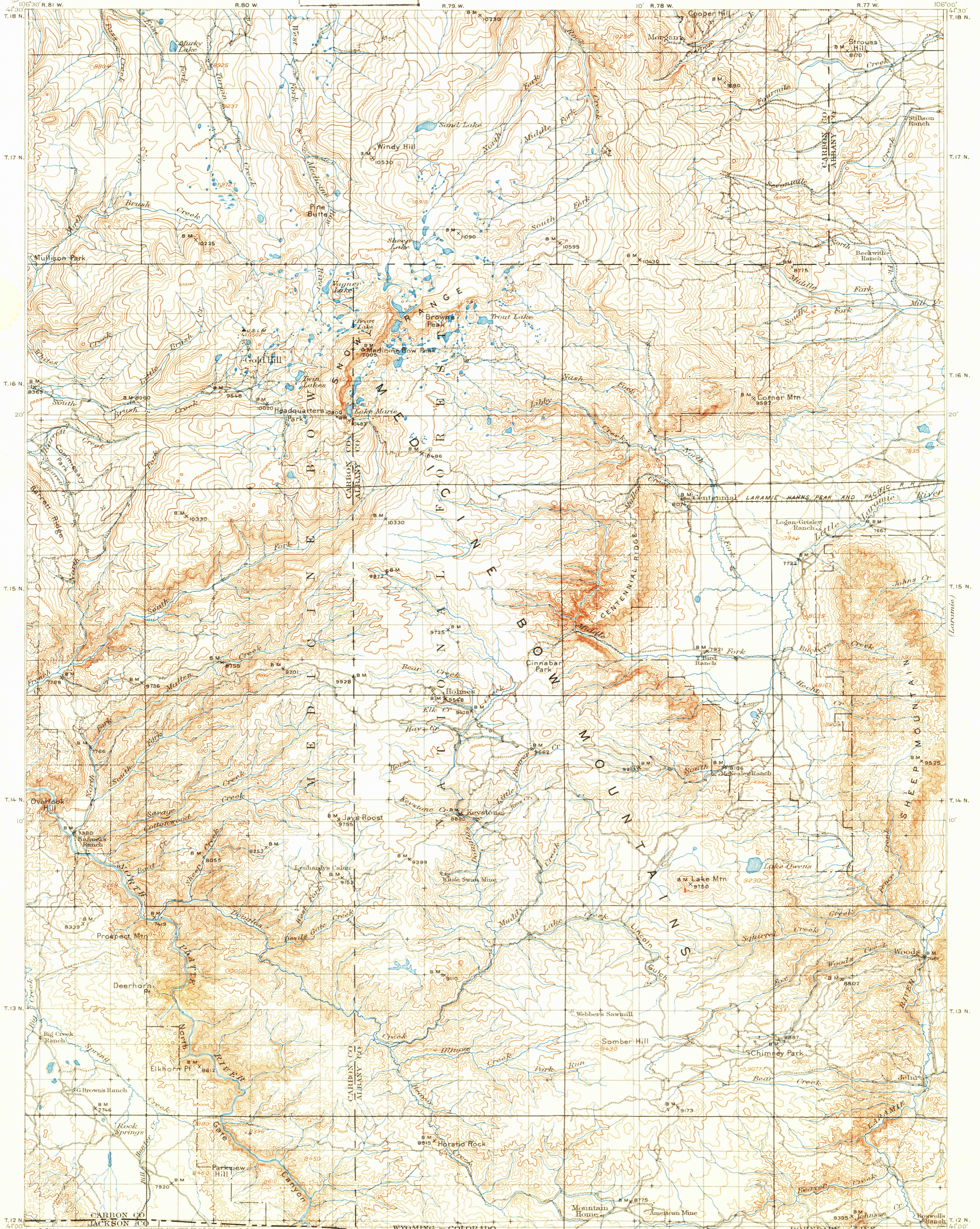


U. S. G. S.
FILE COPY
Inspection and Editing.

DEPARTMENT OF THE INTERIOR
U. S. GEOLOGICAL SURVEY

WYOMING-COLORADO
MEDICINE BOW QUADRANGLE



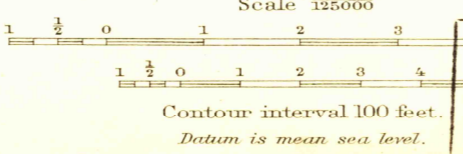
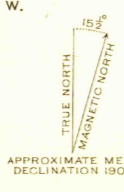
106°30' R. 81 W. 41°30' T. 18 N. R. 80 W. R. 79 W. 10° R. 78 W. R. 77 W. 106°00' T. 18 N.

106°30' R. 81 W. 41°30' T. 18 N. R. 80 W. R. 79 W. 10° R. 78 W. R. 77 W. 106°00' T. 18 N.

106°30' R. 81 W. 41°30' T. 18 N. R. 80 W. R. 79 W. 10° R. 78 W. R. 77 W. 106°00' T. 18 N.

106°30' R. 81 W. 41°30' T. 18 N. R. 80 W. R. 79 W. 10° R. 78 W. R. 77 W. 106°00' T. 18 N.

E. M. Douglas, Geographer,
T. M. Bannon, in charge of section.
Topography by R. T. Evans, W. J. Forster, and S. S. Stahl.
Triangulation by R. H. Chapman and Sledge Tatum.
Surveyed in 1904-1906.



U. S. G. S.
FILE COPY
Inspection and Editing.

DIAGRAM OF TOWNSHIP

6	5	4	3	2	1
7	8	9	10	11	12
13	14	15	16	17	18
19	20	21	22	23	24
25	26	27	28	29	30
31	32	33	34	35	36

Edition of Dec. 1908, reprinted 1932.
Polyconic projection, North American datum

WYO-COLO.
MEDICINE BOW

JUN 28 1932 (2585)

RETURN TO:
USGS WED HISTORICAL MAP ARCHIVES