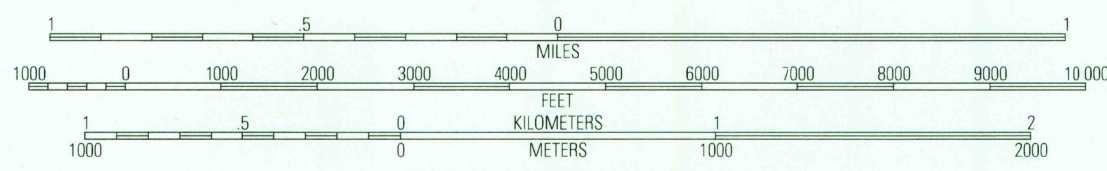

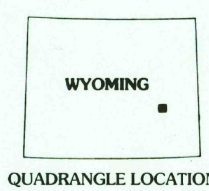


RECEIVED  
DEC 31 2001  
USGS NMW  
TOPOGRAPHIC MAP ARCHIVES

Produced by the U.S. Geological Survey  
Revised by the U.S. Forest Service  
Areas outside the National Forest System lands may not have been revised.  
Control by USGS and NOS/NOAA  
Compiled from aerial photographs taken 1958. Limited revision from  
aerial photos taken 1989. Partial field check by U.S. Forest Service 1992.  
North American Datum of 1927 (NAD 27). Projection and 10 000-foot ticks:  
Wyoming coordinate system, east central zone (Transverse Mercator). Blue  
1000-meter Universal Transverse Mercator ticks, zone 13.  
North American Datum of 1983 (NAD 83) is shown by dashed corner ticks.  
The values of the shift between NAD 27 and NAD 83 for 7.5-minute  
intersections are obtainable from National Geodetic Survey NADCON software.  
Non-National Forest System lands within the National Forest  
holdings may exist in other National or State reservations.  
This map is not a legal land line or ownership document. Public lands are  
subject to change and leasing, and may have access restrictions; check  
with local offices. Obtain permission before entering private lands.  
Unsurveyed land net is not official.



CONTOUR INTERVAL 40 FEET  
SUPPLEMENTARY CONTOUR INTERVAL 20 FEET  
NATIONAL GEODETIC VERTICAL DATUM OF 1929  
TO CONVERT FEET TO METERS MULTIPLY BY 0.3048  
THIS MAP COMPLIES WITH NATIONAL MAP ACCURACY STANDARDS  
FOR SALE BY U.S. GEOLOGICAL SURVEY  
DENVER, COLORADO 80225  
A FOLDER DESCRIBING TOPOGRAPHIC MAPS AND SYMBOLS IS AVAILABLE ON REQUEST



1	2	3	1 Medicine Bow Peak
4	5	2 Centennial	3 Rex Lake
6	7	8	4 Keystone
			5 Lake Owen
			6 Horatio Rock
			7 Foxpark
			8 Woods Landing

**HIGHWAYS AND ROADS**

Interstate ..... 5  
U. S. ..... 106  
State ..... 6  
County ..... 8  
National Forest, suitable  
for passenger cars ..... 107  
National Forest, suitable for  
high clearance vehicles ..... 108  
National Forest Trail ..... 384

Primary highway .....  
Secondary highway .....  
Light-duty road .....  
Paved .....  
Gravel .....  
Dirt .....  
Composition unspecified .....  
Unimproved; 4 wheel drive .....  
Trail .....  
Gate .....  
4WD

**ALBANY, WYO.**  
41106-B2-TF-024  
1992  
DMA 4766 II NW - SERIES V874

