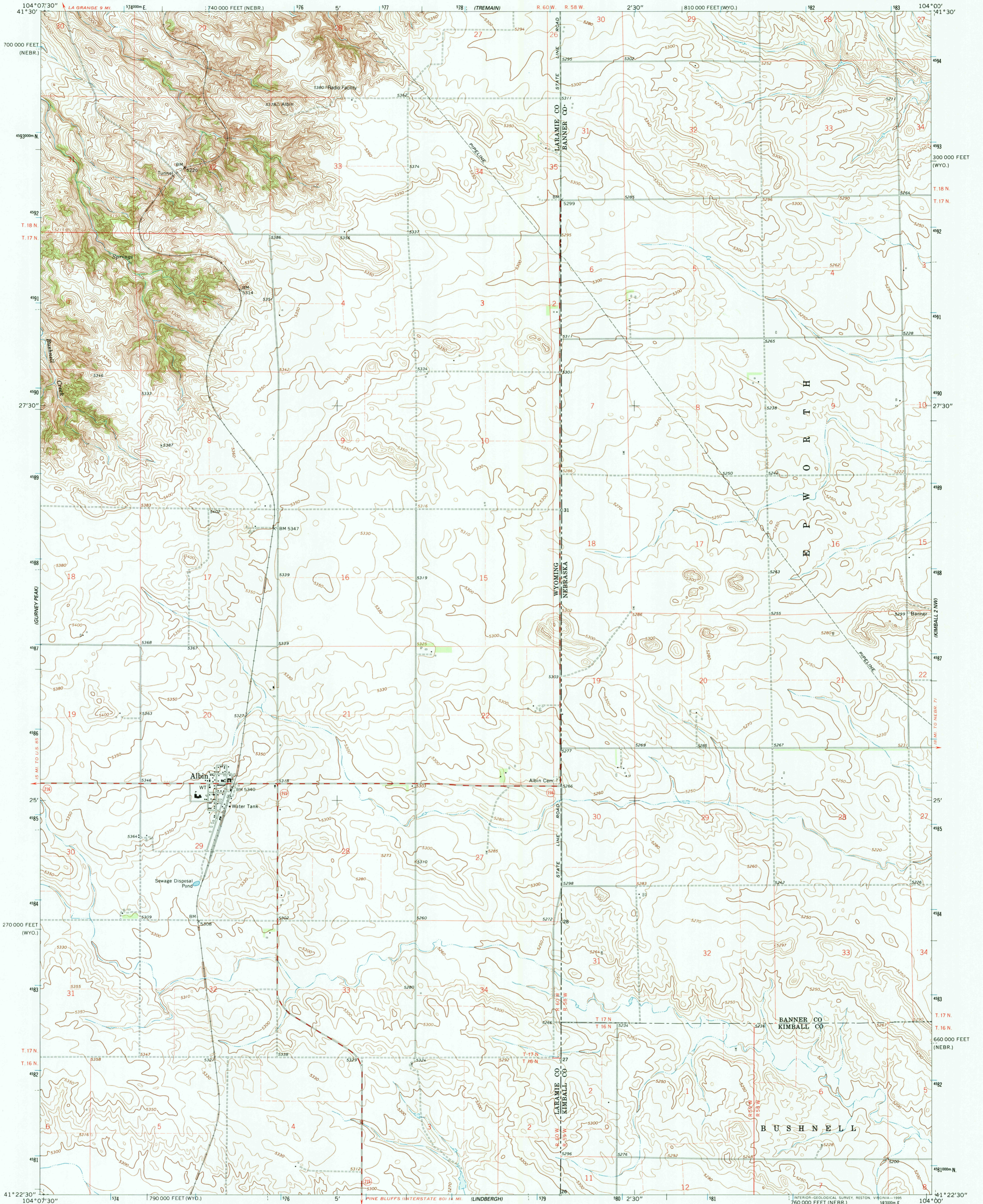
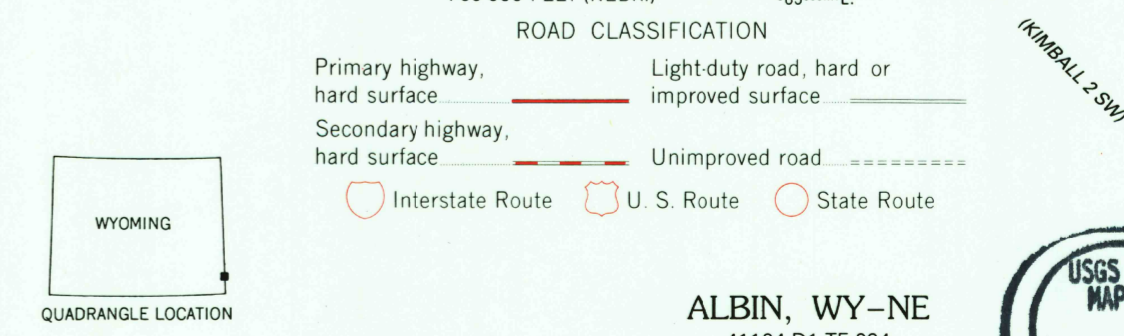
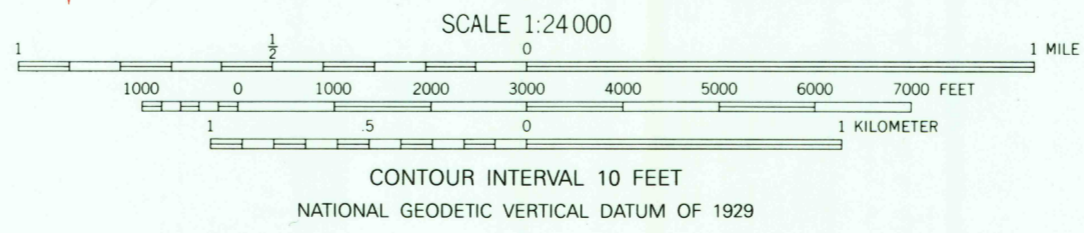
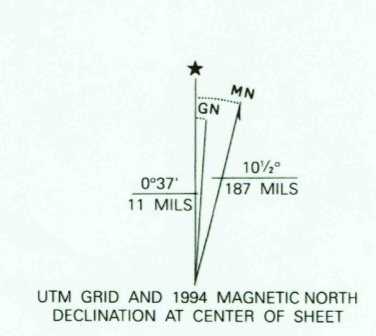


UNITED STATES
DEPARTMENT OF THE INTERIOR
GEOLOGICAL SURVEY

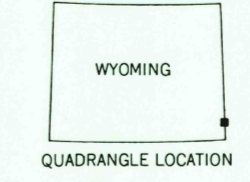
ALBIN QUADRANGLE
WYOMING-NEBRASKA
7.5 MINUTE SERIES (TOPOGRAPHIC)



Produced by the United States Geological Survey
Control by USGS and NOS/NOAA
Compiled from imagery taken 1958. Photospected using imagery dated 1991; no major culture or drainage changes observed. PLSS and survey control current as of 1963. Boundaries and names verified 1994.
North American Datum of 1927 (NAD 27). Projection: Wyoming Coordinate System, east zone (Transverse Mercator) 10000-foot ticks; Wyoming Coordinate System, east zone and Nebraska Coordinate System, south zone
Blue 1000-meter Universal Transverse Mercator ticks, zone 13
North American Datum of 1983 (NAD 83) is shown by dashed corner ticks. The values of the shift between NAD 27 and NAD 83 for 7.5-minute intersections are obtainable from National Geodetic Survey NADCON software.
Fine red dashed lines indicate selected fence lines



THIS MAP COMPLIES WITH NATIONAL MAP ACCURACY STANDARDS
FOR SALE BY U.S. GEOLOGICAL SURVEY
DENVER, COLORADO 80225, OR RESTON, VIRGINIA 22092
A FOLDER DESCRIBING TOPOGRAPHIC MAPS AND SYMBOLS IS AVAILABLE ON REQUEST



ALBIN, WY-NE
41104-D1-TF-024
1991
DMA 5166 I NE-SERIES V874

