

Produced by the U.S. Geological Survey
Revised by the U.S. Forest Service

Areas outside the National Forest System lands may not have been revised
Control by USGS and USC&GS

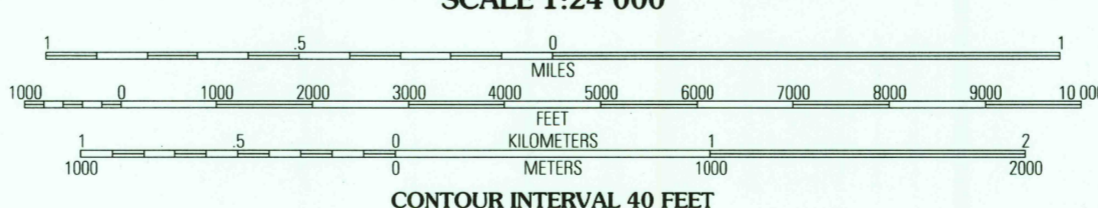

Compiled from aerial photographs taken 1957. Revised from aerial
photographs taken 1989. Partial field check by U.S. Forest Service 1993

North American Datum of 1927 (NAD 27). Projection and 10 000-foot ticks:
Wyoming coordinate system, east central zone (Lambert conformal conic). Blue
1000-meter Universal Transverse Mercator ticks, zone 13

North American Datum of 1983 (NAD 83) is shown by dashed corner ticks
The values of the shift between NAD 27 and NAD 83 for 7.5-minute
intersections are obtainable from National Geodetic Survey NADCON software


Non-National Forest System lands within the National Forest
holdings may exist in other National or State reservations

This map is not a legal land line or ownership document. Public lands are
subject to change and leasing, and may have access restrictions; check
with local offices. Obtain permission before entering private lands



NATIONAL GEODETIC VERTICAL DATUM OF 1929
TO CONVERT FEET TO METERS MULTIPLY BY 0.3048

THIS MAP COMPLIES WITH NATIONAL MAP ACCURACY STANDARDS
FOR SALE BY U.S. GEOLOGICAL SURVEY
DENVER, COLORADO 80225 OR RESTON, VIRGINIA 22092
A FOLDER DESCRIBING TOPOGRAPHIC MAPS AND SYMBOLS IS AVAILABLE ON REQUEST



QUADRANGLE LOCATION

1	2	3
4	5	6
7	8	

- HIGHWAYS AND ROADS**
- Interstate.....
 - U. S.
 - State
 - County
 - National Forest, suitable for passenger cars.....
 - National Forest, suitable for high clearance vehicles.....
 - National Forest Trail
 - Primary highway.....
 - Secondary highway.....
 - Light-duty road.....
 - Paved.....
 - Gravel.....
 - Dirt.....
 - Composition unspecified.....
 - Unimproved; 4 wheel drive.....
 - Trail.....
 - Gate.....

ALLEN DRAW, WYO.
44107-C4-TF-024
1993
DMA 4572 IV SW - SERIES V874

