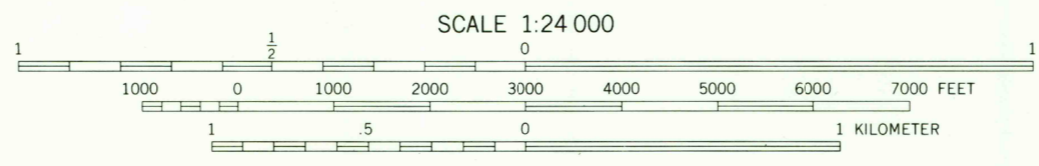
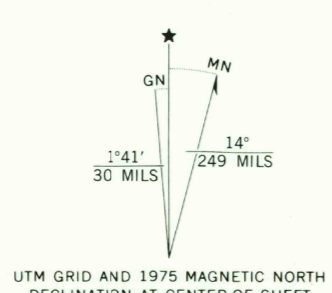
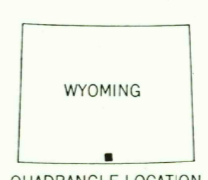




Produced by the Geological Survey  
Orthophoto prepared from 1:80,000 scale  
aerial photographs taken August 29, 1975  
Projection and 10,000-foot grid ticks: Wyoming  
coordinate system, east central zone (transverse Mercator)  
1000-meter Universal Transverse Mercator grid,  
zone 13. 1927 North American datum  
Photomagey transformed by scanning techniques  
which may produce double or mismatched images;  
use the mean of image positions for map point



PRINCIPAL NUMBERED HIGHWAYS  
○ Interstate Route    ○ U.S. Route    ○ State Route



This quadrangle area also covered by  
1:62 500-scale topographic map  
AUG 0 1 1978

THIS MAP COMPLIES WITH NATIONAL MAP ACCURACY STANDARDS  
FOR SALE BY U.S. GEOLOGICAL SURVEY, DENVER, COLORADO 80225

USGS  
Historical File  
Topographic Division

BAGGS NE, WYO.  
N4107.5-W10730/7.5  
1975

AMS 4466 II NE-SERIES V074