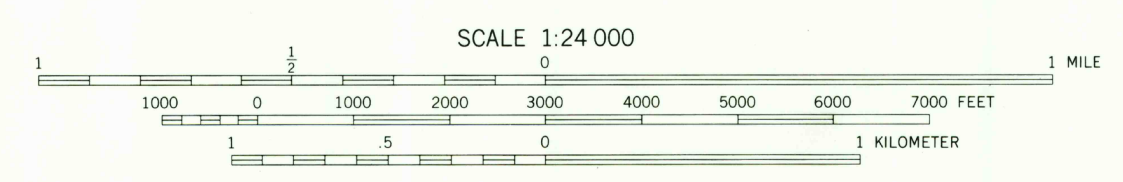
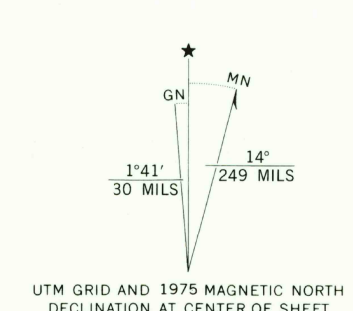
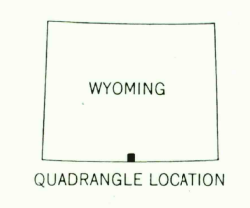




Produced by the Geological Survey
Orthophotograph prepared from 1:80,000 scale
aerial photographs taken August 29, 1975
Projection and 10,000-foot grid ticks: Wyoming
coordinate system, east central zone (transverse Mercator)
1000-meter Universal Transverse Mercator grid,
zone 13. 1927 North American datum
Photom imagery transformed by scanning techniques
which may produce double or mismatched images;
use the mean of image positions for map point



PRINCIPAL NUMBERED HIGHWAYS
Interstate Route U.S. Route State Route



This quadrangle area also covered by
1:62,500-scale topographic map
AUG 03 1978

THIS MAP COMPLIES WITH NATIONAL MAP ACCURACY STANDARDS
FOR SALE BY U. S. GEOLOGICAL SURVEY, DENVER, COLORADO 80225

USGS
Historical File
Topographic Division
BAGGS SE, WYO.—COLO.
N4100—W10730/7.5
1975
AMS 4466 II SE—SERIES V074