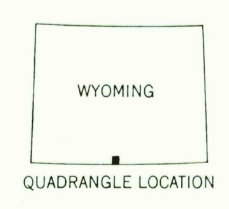
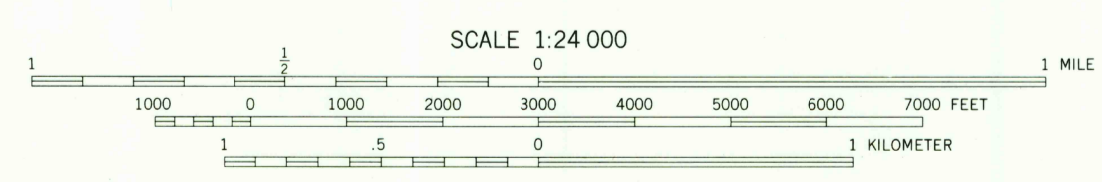
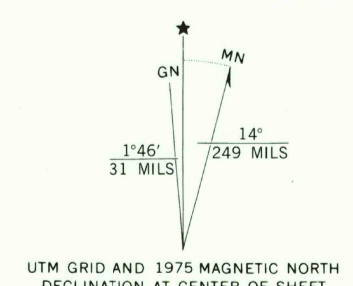




Produced by the Geological Survey
Orthophoto prepared from 1:80,000 scale
aerial photographs taken August 29, 1975
Projection and 10,000-foot grid ticks: Wyoming
coordinate system, east central zone (transverse Mercator)
1000-meter Universal Transverse Mercator grid,
zone 13. 1927 North American datum
Photoimagery transformed by scanning techniques
which may produce double or mismatched images;
use the mean of image positions for map—



PRINCIPAL NUMBERED HIGHWAYS
○ Interstate Route □ U. S. Route ○ State Route

This quadrangle area also covered by
1:62 500-scale topographic map

AUG 0 3 1978

THIS MAP COMPLIES WITH NATIONAL MAP ACCURACY STANDARDS
FOR SALE BY U. S. GEOLOGICAL SURVEY, DENVER, COLORADO 80225

USGS
Historical File
Topographic Division
BAGGS SW, WYO.—COLO.
N4100—W10737.5/7.5
1975
AMS 4466 II SW—SERIES V074