

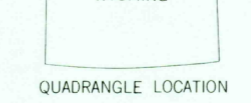
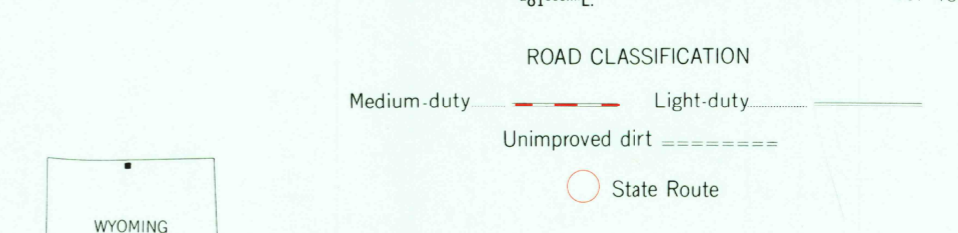
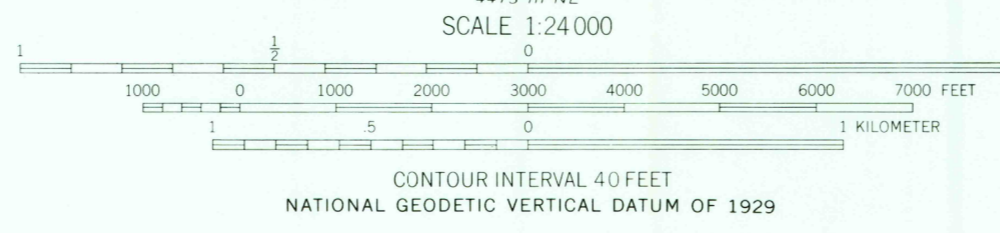
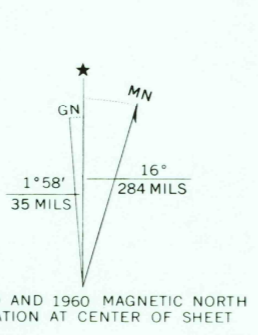
Mapped, edited, and published by the Geological Survey as part of the Department of the Interior program for the development of the Missouri River Basin

Control by USGS and NOS/NOAA

Topography by photogrammetric methods from aerial photographs taken 1957-1958. Field checked 1960

Polyconic projection. 1927 North American Datum 10,000-foot grid based on Wyoming coordinate system, east central zone


1000-meter Universal Transverse Mercator grid ticks, zone 13, shown in blue



THIS MAP COMPLIES WITH NATIONAL MAP ACCURACY STANDARDS FOR SALE BY U.S. GEOLOGICAL SURVEY DENVER, COLORADO 80225, OR RESTON, VIRGINIA 22092

Map photinspected 1978
No major culture or drainage changes observed

BALD MOUNTAIN, WYO.
44107-G7-TF-024
1960
PHOTOINSPECTED 1978
DMA 4473 IV SE - SERIES V874



Where omitted, land lines have not been established

There may be private inholdings within the boundaries of the National or State reservations shown on this map