
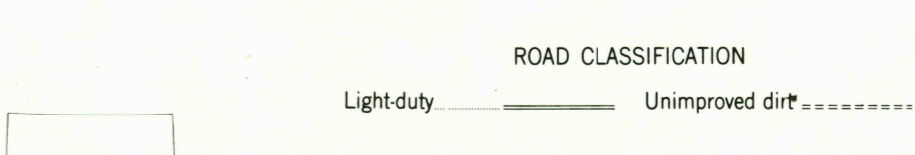

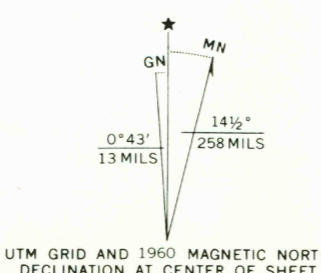


Mapped, edited, and published by the Geological Survey

Control by USGS and USC&GS
Topography by photogrammetric methods from aerial photographs taken 1959. Field checked 1960
Polyconic projection. 1927 North American datum
10,000-foot grids based on Wyoming coordinate system, east and east central zones
1000-meter Universal Transverse Mercator grid ticks, zone 13, shown in blue
Fine red dashed lines indicate selected fence lines



THIS MAP COMPLIES WITH NATIONAL MAP ACCURACY STANDARDS
FOR SALE BY U. S. GEOLOGICAL SURVEY, DENVER 25, COLORADO OR WASHINGTON 25, D. C.
A FOLDER DESCRIBING TOPOGRAPHIC MAPS AND SYMBOLS IS AVAILABLE ON REQUEST

BANNER MTN., WYO.
N4237.5—W10600/7.5
1960
AMS 4769 II NE—SERIES V874

RETURN TO:
USGS AND HISTORICAL MAP ARCHIVES

MAY 25 1965
2150
U.S.G.S.
FILE COPY
TOPOGRAPHIC DIVISION