

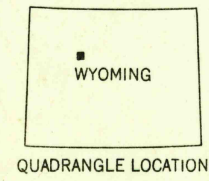
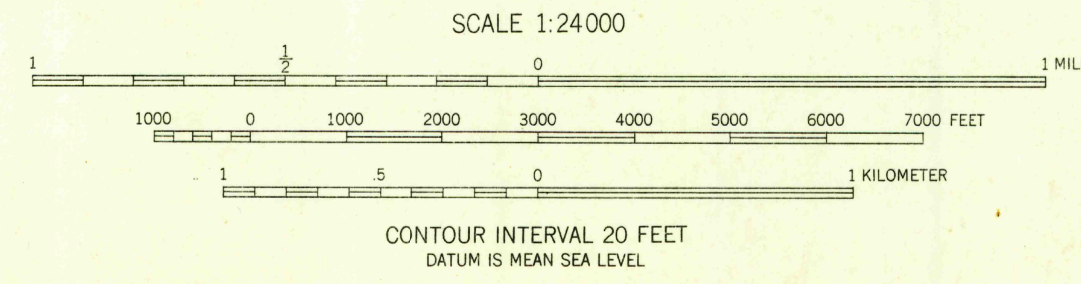
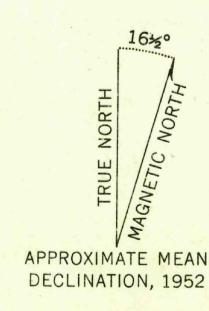
108°52'30" 43°37'30" THERMOPOLIS 35 M. 50' R.1 W. R.1 E. 47°30' 490 000 FEET 108°45' 43°37'30"

FILE COPY
Inspection and Editor

FILE COPY
Inspection and Editor



Mapped, edited, and published by the Geological Survey as part of the Department of the Interior program for the development of the Missouri River Basin. Control by USGS and USC&GS. Topography from aerial photographs by multiplex methods. Aerial photographs taken 1948-1949. Field check 1952. Polyconic projection, 1927 North American datum. 10,000-foot grid based on Wyoming coordinate system, west central zone. Dashed land lines indicate approximate locations.



ROAD CLASSIFICATION

Heavy-duty	4 LANE 6 LANE	Light-duty	2 LANE 4 LANE
Medium-duty	4 LANE 6 LANE	Unimproved dirt	-----
U. S. Route	□	State Route	○

THIS MAP COMPLIES WITH NATIONAL MAP ACCURACY STANDARDS
FOR SALE BY U. S. GEOLOGICAL SURVEY, FEDERAL CENTER, DENVER, COLORADO OR WASHINGTON 25, D. C.
A FOLDER DESCRIBING TOPOGRAPHIC MAPS AND SYMBOLS IS AVAILABLE ON REQUEST

BARGEE, WYO.
N4330-W10845/7.5
1952

APR 15 1954

2665