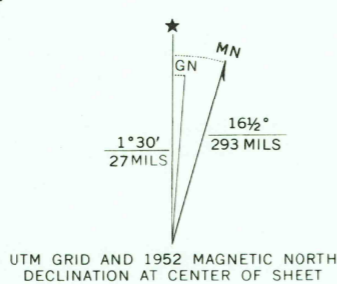
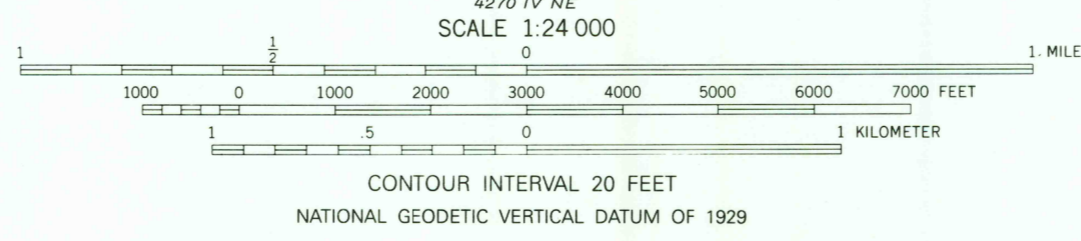


Maped, edited, and published by the Geological Survey as part of the Department of the Interior program for the development of the Missouri River Basin Control by USGS and NOS/NOAA

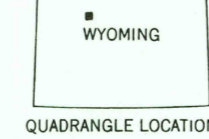
Topography from aerial photographs by multiplex methods
Aerial photographs taken 1948-1949. Field checked 1952
Polyconic projection. 1927 North American Datum
10,000-foot grid based on Wyoming coordinate system,
west central zone. 1000-meter Universal Transverse
Mercator grid ticks, zone 12, shown in blue
The difference between 1927 North American Datum and
North American Datum of 1983 (NAD 83) for 7.5 minute
intersections is given in USGS Bulletin 1875. The NAD 83
is shown by dashed corner ticks
Dashed land lines indicate approximate locations



Map photoinspected 1977
No major culture or drainage changes observed



THIS MAP COMPLIES WITH NATIONAL MAP ACCURACY STANDARDS
FOR SALE BY U.S. GEOLOGICAL SURVEY
DENVER, COLORADO 80225, OR RESTON, VIRGINIA 22092
A FOLDER DESCRIBING TOPOGRAPHIC MAPS AND SYMBOLS IS AVAILABLE ON REQUEST



ROAD CLASSIFICATION
Primary highway, hard surface
Secondary highway, hard surface
Light-duty road, hard or improved surface
Unimproved road
Interstate Route
U. S. Route
State Route

BARGEE, WYO.
43108-E7-TF-024

1952
PHOTOINSPECTED 1977
DMA 4271 III SE-SERIES V874

