
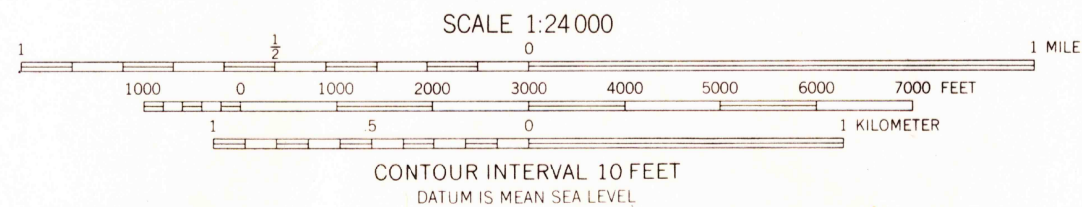
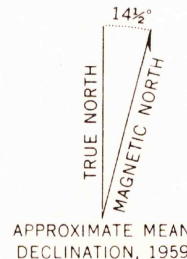


Mapped, edited, and published by the Geological Survey  
Control by USGS and USC&GS  
Topography by photogrammetric methods from aerial  
photographs taken 1959. Field checked 1959  
Polyconic projection. 1927 North American datum.  
10,000 foot grid based on Wyoming coordinate system,  
east central zone.  
1000 meter Universal Transverse Mercator grid ticks,  
zone 13, shown in blue.  
Area covered by dashed light-blue pattern is subject  
to controlled inundation to 7332 feet



ROAD CLASSIFICATION  
Light-duty ——— Unimproved dirt - - - - -

BATES CREEK RESERVOIR, WYO.  
N4222.5 - W10607.5/7.5

THIS MAP COMPLIES WITH NATIONAL MAP ACCURACY STANDARDS  
FOR SALE BY U.S. GEOLOGICAL SURVEY, DENVER 25, COLORADO OR WASHINGTON 25, D.C.  
A FOLDER DESCRIBING TOPOGRAPHIC MAPS AND SYMBOLS IS AVAILABLE ON REQUEST

U.S.G.S.  
FILE COPY  
TOPOGRAPHIC DIVISION  
AUG 2-8 1962