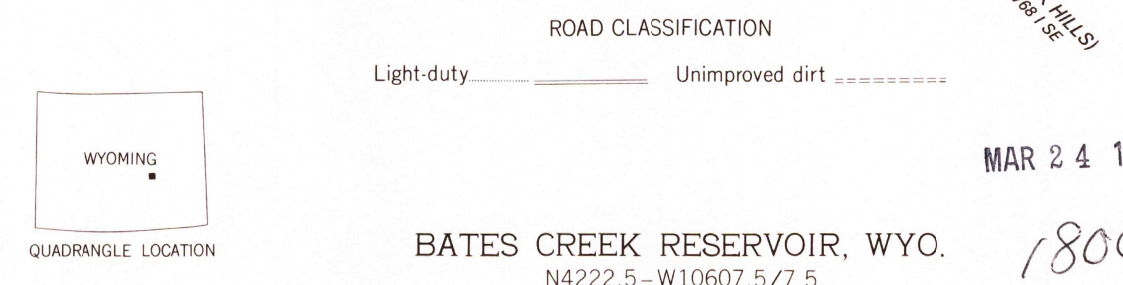
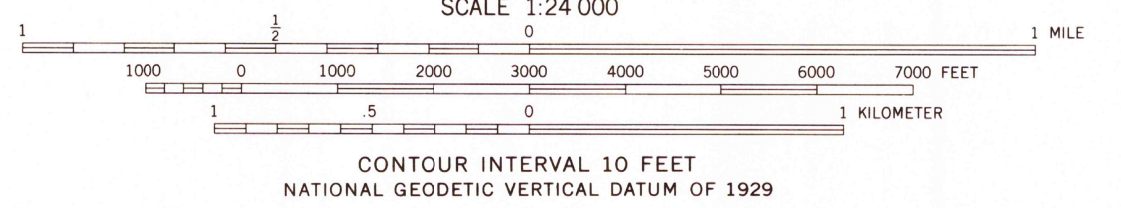
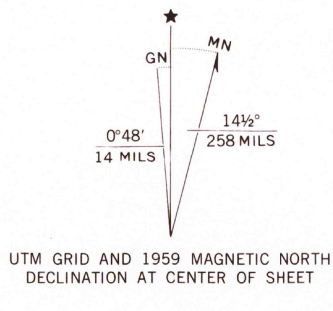


Mapped, edited, and published by the Geological Survey
Control by USGS and USC&GS
Topography by photogrammetric methods from aerial
photographs taken 1959. Field checked 1959
Polyconic projection. 1927 North American datum
10,000 foot grid based on Wyoming coordinate system,
east central zone
1000 meter Universal Transverse Mercator grid ticks,
zone 13, shown in blue
Area covered by dashed light-blue pattern is subject
to controlled inundation to 7332 feet



THIS MAP COMPLIES WITH NATIONAL MAP ACCURACY STANDARDS
FOR SALE BY U. S. GEOLOGICAL SURVEY, DENVER, COLORADO 80225, OR RESTON, VIRGINIA 22092
A FOLDER DESCRIBING TOPOGRAPHIC MAPS AND SYMBOLS IS AVAILABLE ON

BATES CREEK RESERVOIR, WYO.
N4222 5-W10607.5/7.5
1959
AMS 4768 I NW-SERIES V874

MAR 24 1978
1800