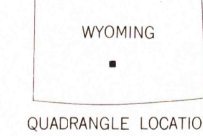
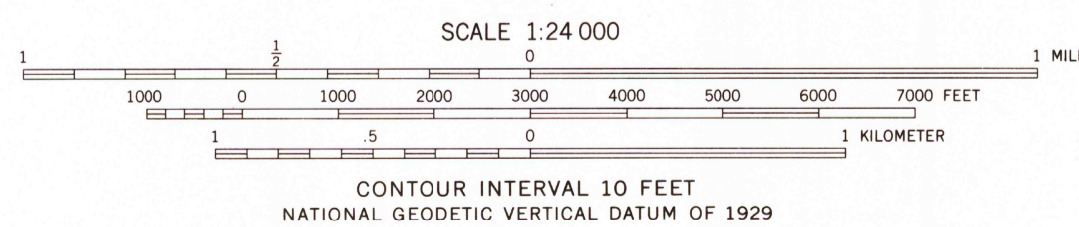
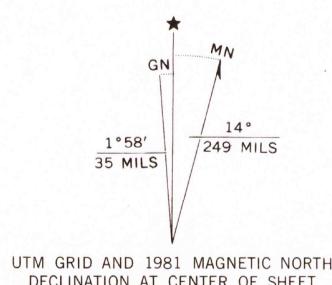


Mapped, edited, and published by the Geological Survey as part of the Department of the Interior program for the development of the Missouri River Basin Control by USGS and NOS/NOAA  
Topography by photogrammetric methods from aerial photographs taken 1957. Field checked 1960  
Polyconic projection. 1927 North American datum 10,000-foot grid based on Wyoming coordinate system, west central zone  
1000 meter Universal Transverse Mercator grid ticks, zone 13, shown in blue  
To place on the predicted North American Datum 1983 move the projection lines 8 meter north and 53 meters east as shown by dashed corner ticks



ROAD CLASSIFICATION  
Light-duty ——— Unimproved dirt - - - - -

THIS MAP COMPLIES WITH NATIONAL MAP ACCURACY STANDARDS FOR SALE BY U. S. GEOLOGICAL SURVEY, DENVER, COLORADO 80225, OR RESTON, VIRGINIA 22092 A FOLDER DESCRIBING TOPOGRAPHIC MAPS AND SYMBOLS IS AVAILABLE ON REQUEST

Revisions shown in purple compiled from aerial photographs taken 1980 and other source data. This information not field checked. Map edited 1981

BATTLE SPRING, WYO.  
N4200 - W10752.5/7.5  
1960  
PHOTOREVISED 1981  
DMA 4468 III SW - SERIES V874

RETURN TO:  
USGS AND HISTORICAL MAP ARCHIVES

OCT 26 1982

*Handwritten initials*