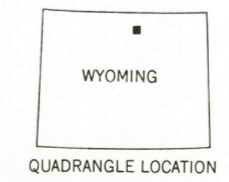
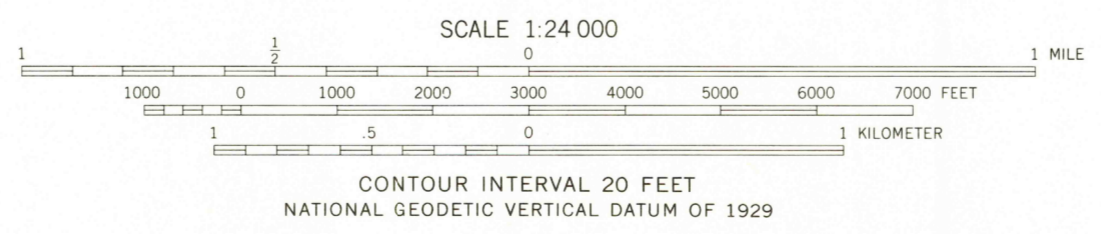
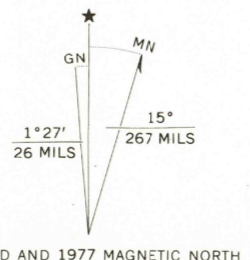


Mapped, edited, and published by the Geological Survey
Control by USGS and NOS/NOAA
Topography by photogrammetric methods from aerial photographs taken 1963. Field checked 1964
Polyconic projection. 1927 North American datum
10,000-foot grid based on Wyoming coordinate system, east central zone
1000-meter Universal Transverse Mercator grid ticks, zone 13, shown in blue
Fine red dashed lines indicate selected fence lines
Revisions shown in purple compiled from aerial photographs taken 1976. Map edited 1977. This information not field checked



ROAD CLASSIFICATION
Light-duty ———— Unimproved dirt - - - - -

USGS
Historical Files
Topographic Division
BEAVER CREEK HILLS, WYO.
N4437.5-W10700/7.5
1964
PHOTOREVISED 1977
AMS 4573 II NE-SERIES V874

MAR 15 1978

2200

THIS MAP COMPLIES WITH NATIONAL MAP ACCURACY STANDARDS
FOR SALE BY U. S. GEOLOGICAL SURVEY, DENVER, COLORADO 80225, OR RESTON, VIRGINIA 22092
A FOLDER DESCRIBING TOPOGRAPHIC MAPS AND SYMBOLS IS AVAILABLE ON REQUEST

USGS AND HISTORICAL MAP ARCHIVES

RETURN TO: