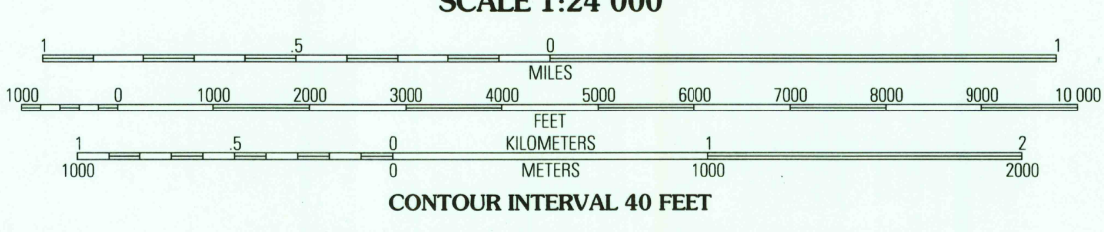
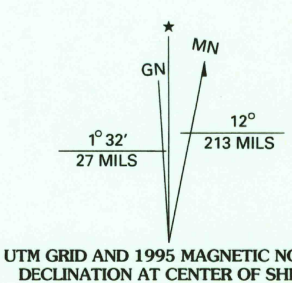



Produced by the U.S. Geological Survey
Revised by the U.S. Forest Service
Areas outside the National Forest System lands may not have been revised
Control by USGS and USFS/GS
Compiled from aerial photographs taken 1963. Revised from aerial photographs
taken 1989. Partial field check by U.S. Forest Service 1993
North American Datum of 1927 (NAD 27). Projection and 10 000-foot ticks:
Wyoming coordinate system, east central zone (Lambert conformal conic). Blue
1000-meter Universal Transverse Mercator ticks, zone 13
North American Datum of 1983 (NAD 83) is shown by dashed corner ticks
The values of the shift between NAD 27 and NAD 83 for 7.5-minute
intersections are obtainable from National Geographic Survey NADCON software
Non-National Forest System lands within the National Forest
Inholdings may exist in other National or State reservations
This map is not a legal land title or ownership document. Public lands are
subject to change and leasing, and may have access restrictions; check
with local offices. Obtain permission before entering private lands



CONTOUR INTERVAL 40 FEET

NATIONAL GEODETIC VERTICAL DATUM OF 1929
TO CONVERT FEET TO METERS MULTIPLY BY 0.3048

THIS MAP COMPLIES WITH NATIONAL MAP ACCURACY STANDARDS
FOR SALE BY U.S. GEOLOGICAL SURVEY
DENVER, COLORADO 80225 OR RESTON, VIRGINIA 22092
A FOLDER DESCRIBING TOPOGRAPHIC MAPS AND SYMBOLS IS AVAILABLE ON REQUEST



QUADRANGLE LOCATION

1	2	3	1 Dayton South
			2 Wolf
			3 Hultz Draw
4		5	4 Walker Mountain
			5 Beaver Creek Hills
			6 Dome Lake
			7 Park Reservoir
6	7	8	8 Little Goose Peak

HIGHWAYS AND ROADS

Interstate.....		Primary highway.....	
U. S.		Secondary highway.....	
State		Light-duty road.....	
County		Paved.....	
National Forest, suitable for passenger cars.....		Gravel.....	
National Forest, suitable for high clearance vehicles.....		Dirt.....	
National Forest Trail.....		Composition unspecified.....	
		Unimproved; 4 wheel drive.....	
		Trail.....	
		Gate.....	

BECKTON, WYO.
44107-F2-TF-024
1993
DMA 4573 II NW - SERIES V874

