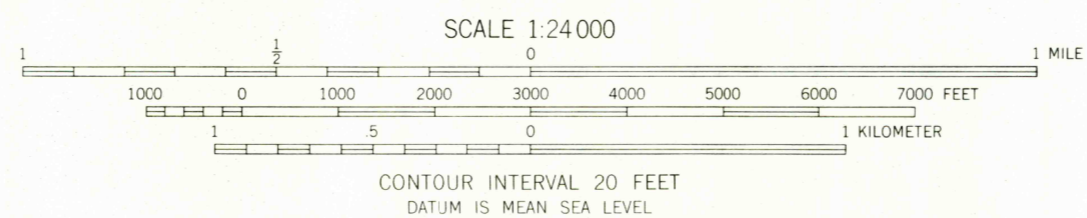
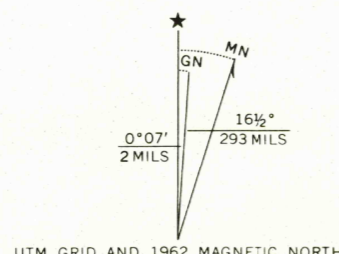


Mapped, edited, and published by the Geological Survey

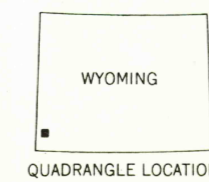
Control by USGS and USC&GS

Topography by photogrammetric methods from aerial photographs taken 1961-1962. Field checked 1962

Polyconic projection. 1927 North American datum. 10,000-foot grid based on Wyoming coordinate system, west zone. 1000-meter Universal Transverse Mercator grid ticks, zone 12, shown in blue.



THIS MAP COMPLIES WITH NATIONAL MAP ACCURACY STANDARDS
FOR SALE BY U.S. GEOLOGICAL SURVEY, DENVER 25, COLORADO OR WASHINGTON 25, D.C.
A FOLDER DESCRIBING TOPOGRAPHIC MAPS AND SYMBOLS IS AVAILABLE ON REQUEST



ROAD CLASSIFICATION
Unimproved dirt

BELL BUTTE, WYO.
N4130-W11045/7.5

1962

AMS 5867 111 SE - SERIES V874

RETURN TO:
USGS NHD HISTORICAL MAP ARCHIVES

AUG 5 1965

2150