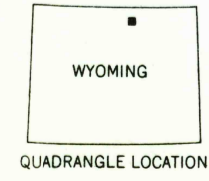
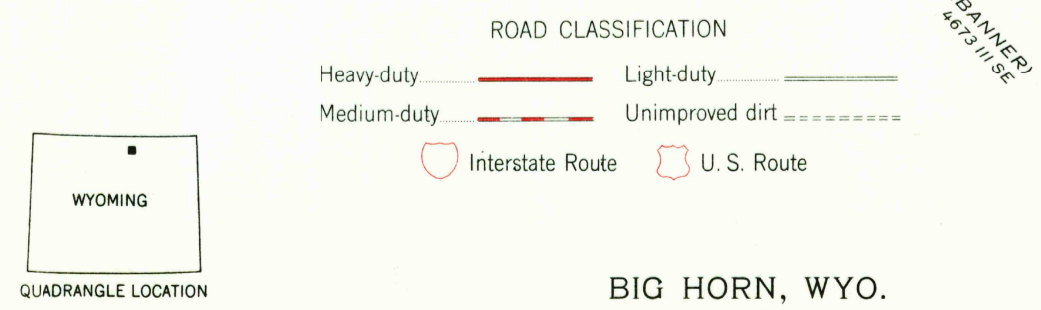
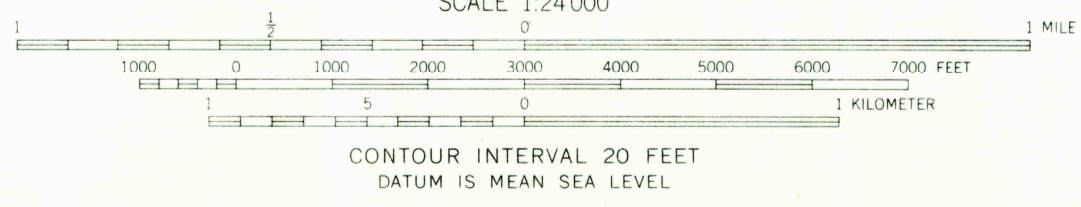
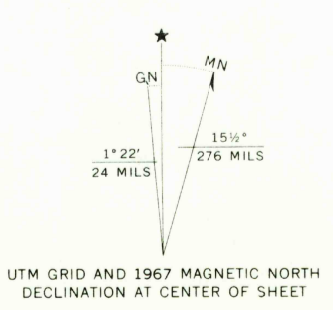


Mapped, edited, and published by the Geological Survey
Control by USGS and USC&GS
Topography by photogrammetric methods from aerial
photographs taken 1966. Field checked 1957
Polyconic projection. 1927 North American datum
10,000-foot grid based on Wyoming coordinate system,
east central zone.
1000-meter Universal Transverse Mercator grid ticks,
zone 13, shown in blue
Fine red dashed lines indicate selected fence lines



THIS MAP COMPLIES WITH NATIONAL MAP ACCURACY STANDARDS
FOR SALE BY U. S. GEOLOGICAL SURVEY, DENVER, COLORADO 80225, OR WASHINGTON, D. C. 20242
A FOLDER DESCRIBING TOPOGRAPHIC MAPS AND SYMBOLS IS AVAILABLE ON REQUEST

BIG HORN, WYO.
N4437.5-W10652.5/7.5

1967
AMS 4673 III NW-SERIES V874

RETURN TO:
USGS AND HISTORICAL MAP ARCHIVES

JAN 5 1972

USGS
HISTORICAL FILE
TOPOGRAPHIC DIVISION