

Mapped, edited, and published by the Geological Survey

Control by USGS and NOS/NOAA

Topography by photogrammetric methods from aerial photographs taken 1966. Field checked 1967

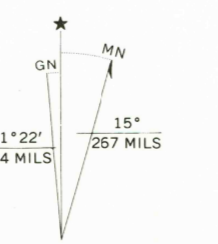
Polyconic projection. 1927 North American datum

10,000-foot grid based on Wyoming coordinate system, east central zone

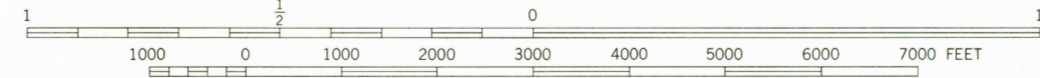
1000-meter Universal Transverse Mercator grid ticks, zone 13, shown in blue

Fine red dashed lines indicate selected fence lines

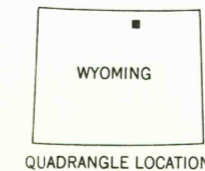
Revisions shown in purple compiled from aerial photographs taken 1976. Map edited 1977. This information not field checked



SCALE 1:24 000



CONTOUR INTERVAL 20 FEET
NATIONAL GEODETIC VERTICAL DATUM OF 1929



| ROAD CLASSIFICATION | |
|---------------------|-----------------|
| Heavy duty | Light duty |
| Medium-duty | Unimproved dirt |
| Interstate Route | U.S. Route |
| State Route | |

USGS
Historical File
Topographic Division
BIG HORN, WYO.
N4437.5-W10652.57.5

MAR 15 1978

USGS AND HISTORICAL MAP ARCHIVES

2600