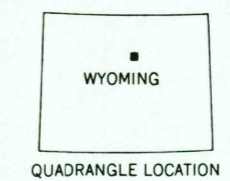
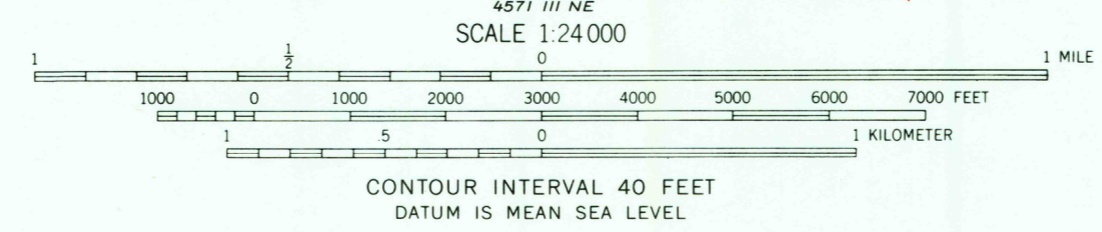
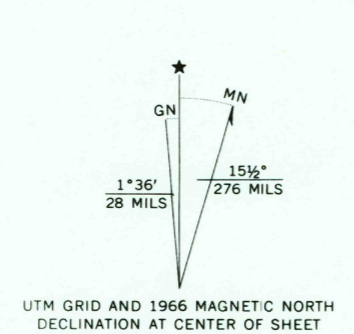




Maped, edited, and published by the Geological Survey
Control by USGS and USC&GS
Topography by photogrammetric methods from aerial
photographs taken 1965. Field checked 1965
Polyconic projection. 1927 North American datum
10,000-foot grid based on Wyoming coordinate system,
east central zone
1000-meter Universal Transverse Mercator grid ticks,
zone 13, shown in blue
Fine red dashed lines indicate selected fence lines
Map photoinspected 1976
No major culture or drainage changes observed



ROAD CLASSIFICATION
Light-duty ————— Unimproved dirt - - - - -

BIG TRAILS, WYO.
N4345-W10715/7.5

THIS MAP COMPLIES WITH NATIONAL MAP ACCURACY STANDARDS
FOR SALE BY U. S. GEOLOGICAL SURVEY, DENVER, COLORADO 80225, OR RESTON, VIRGINIA 22092
A FOLDER DESCRIBING TOPOGRAPHIC MAPS AND SYMBOLS IS AVAILABLE ON REQUEST

1966
PHOTOINSPECTED 1976
AMS 4571 IV SE-SERIES V874

USGS NMD HISTORICAL MAP
APR 30 1991
REC'D FILE COPY