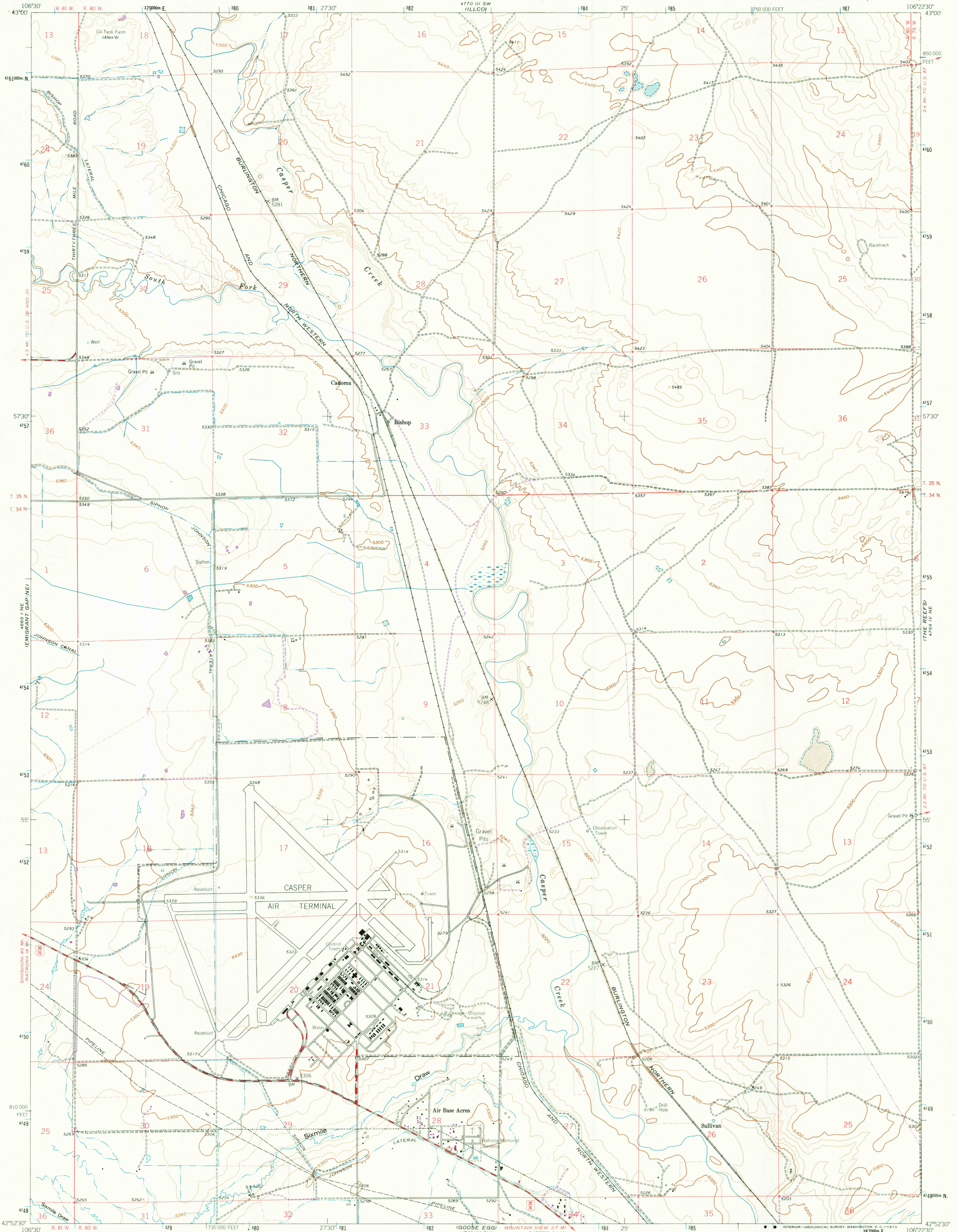
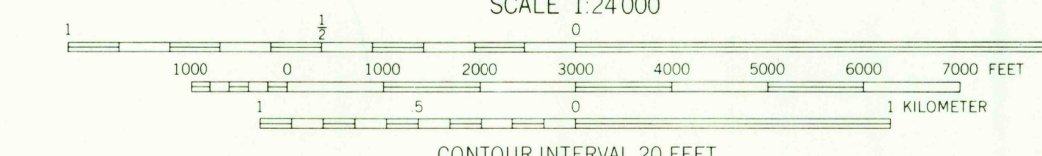
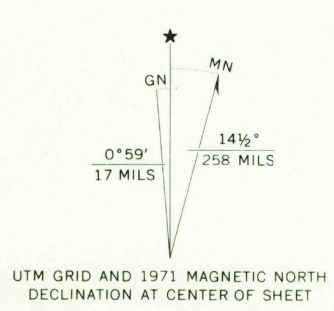


UNITED STATES  
DEPARTMENT OF THE INTERIOR  
GEOLOGICAL SURVEY

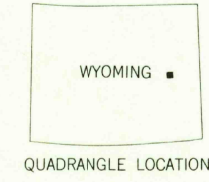
BISHOP QUADRANGLE  
WYOMING-NATRONA CO.  
7.5 MINUTE SERIES (TOPOGRAPHIC)



Mapped, edited, and published by the Geological Survey as part of the Department of the Interior program for the development of the Missouri River Basin.  
Control by USGS and USC&GS  
Topography by photogrammetric methods from aerial photographs taken 1947. Field checked 1950. Revised 1960.  
Polyconic projection. 1927 North American datum. 10,000-foot grid based on Wyoming coordinate system east central zone.  
1000-meter Universal Transverse Mercator grid ticks, zone 13, shown in blue.  
Fine red dashed lines indicate selected fence and field lines where generally visible on aerial photographs. This information is unchecked.  
Revisions shown in purple compiled from aerial photographs taken 1971. This information not field checked.



CONTOUR INTERVAL 20 FEET  
DOTTED LINES REPRESENT 10 FOOT CONTOURS  
DATUM IS MEAN SEA LEVEL



ROAD CLASSIFICATION  
Medium-duty ——— Light-duty ———  
Unimproved dirt - - - - - U.S. Route

THIS MAP COMPLIES WITH NATIONAL MAP ACCURACY STANDARDS  
FOR SALE BY U.S. GEOLOGICAL SURVEY, DENVER, COLORADO 80225, OR WASHINGTON, D. C. 20242  
A FOLDER DESCRIBING TOPOGRAPHIC MAPS AND SYMBOLS IS AVAILABLE ON REQUEST

BISHOP, WYO.  
N4252 5-W10622 5/7 5  
1960  
PHOTOREVISED 1971  
AMS 4769 IV NW-SERIES V874

RETURN TO:  
USGS AND HISTORICAL MAP ARCHIVES

USGS  
HISTORICAL FILE  
TOPOGRAPHIC DIVISION

JAN 18 1973

1880