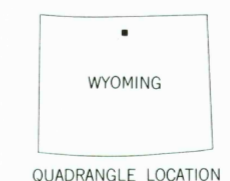
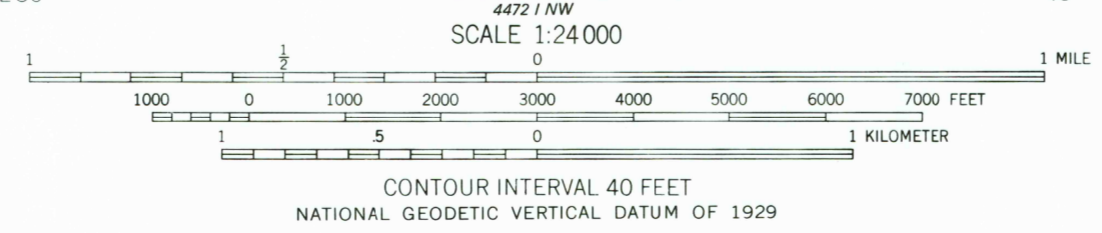
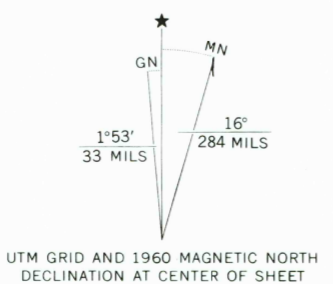


Mapped, edited, and published by the Geological Survey as part of the Department of the Interior program for the development of the Missouri River Basin Control by USGS and US&GS  
Topography by photogrammetric methods from aerial photographs taken 1957. Field checked 1960  
Polyconic projection. 1927 North American datum 10,000 foot grid based on Wyoming coordinate system, east central zone  
1000 meter Universal Transverse Mercator grid ticks, zone 13, shown in blue  
Certain land lines unsurveyed in T. 52 N., R. 90 W.



THIS MAP COMPLIES WITH NATIONAL MAP ACCURACY STANDARDS  
FOR SALE BY U. S. GEOLOGICAL SURVEY, DENVER, COLORADO 80225, OR RESTON, VIRGINIA 22092  
A FOLDER DESCRIBING TOPOGRAPHIC MAPS AND SYMBOLS IS AVAILABLE ON REQUEST

USGS Historical File Topographic Division  
BLACK MOUNTAIN, WYO.  
N4430-W10737.5,7.5  
1960

APR 06 1978

1800