



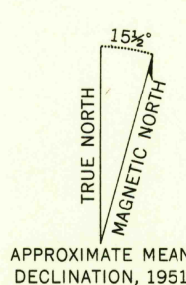
U. S. G. S.  
FILE COPY  
IMPROVED AND REISSUED

RETURN TO:  
USGS AND HISTORICAL MAP ARCHIVES

U. S. G. S.  
FILE COPY  
IMPROVED AND REISSUED

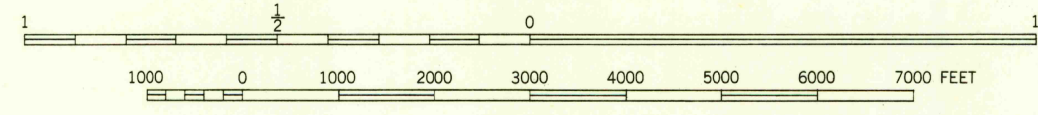
Mapped, edited, and published by the Geological Survey as part of the Department of the Interior program for the development of the Missouri River Basin. Control by USGS and USC&GS. Topography from aerial photographs by multiplex methods and plane-table surveys. Aerial photographs taken 1947. Field check 1951.

Polyconic projection. 1927 North American datum. 10,000-foot grid based on Wyoming coordinate system, west central zone.

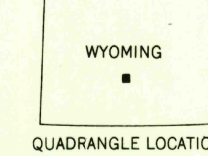


APPROXIMATE MEAN DECLINATION, 1951

SCALE 1:24,000



CONTOUR INTERVAL 20 FEET  
DATUM IS MEAN SEA LEVEL



WYOMING  
QUADRANGLE LOCATION

ROAD CLASSIFICATION

Heavy-duty	4 LANE 6 LANE	Light-duty
Medium-duty	4 LANE 6 LANE	Unimproved dirt
U. S. Route		State Route

BLACK ROCK GAP, WYO.  
N4230-W10737.5/7.5  
1951

THIS MAP COMPLIES WITH NATIONAL MAP ACCURACY STANDARDS  
FOR SALE BY U. S. GEOLOGICAL SURVEY, FEDERAL CENTER, DENVER, COLORADO OR WASHINGTON 25, D. C.  
A FOLDER DESCRIBING TOPOGRAPHIC MAPS AND SYMBOLS IS AVAILABLE ON REQUEST