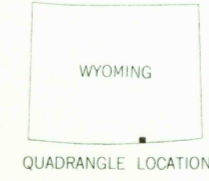
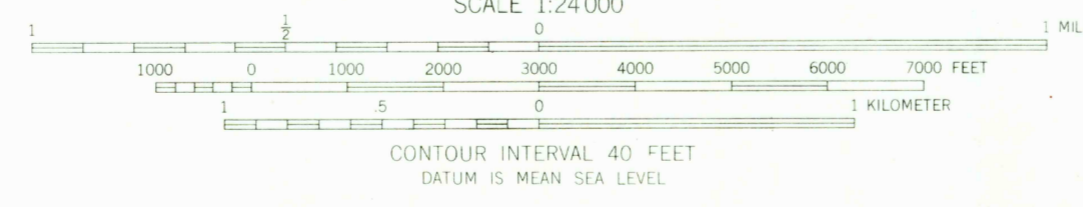
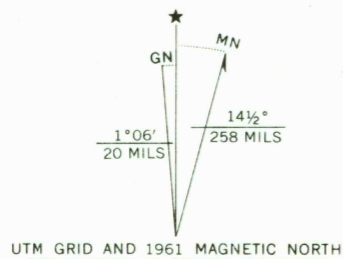


Mapped, edited, and published by the Geological Survey as part of the Department of the Interior program for the development of the Missouri River Basin
Control by USGS and USC&GS
Topography by photogrammetric methods from aerial photographs taken 1953. Field checked 1961
Polyconic projection. 1927 North American datum
10,000-foot grids based on Wyoming coordinate system, east central zone and Colorado coordinate system, north zone
1000 meter Universal Transverse Mercator grid ticks, zone 13, shown in blue
Where omitted, land lines have not been established or are not shown because of insufficient data



ROAD CLASSIFICATION
Unimproved dirt -----

THIS MAP COMPLIES WITH NATIONAL MAP ACCURACY STANDARDS
FOR SALE BY U.S. GEOLOGICAL SURVEY, DENVER, COLORADO 80225, OR WASHINGTON, D. C. 20242
A FOLDER DESCRIBING TOPOGRAPHIC MAPS AND SYMBOLS IS AVAILABLE ON REQUEST

BLACKHALL MOUNTAIN, WYO.-COLO.
N4100-W10637.5/7.5

1961
AMS 4666 II SW-SERIES V874
USGS HISTORICAL FILE
TOPOGRAPHIC DIVISION

RETURN TO:
USGS AND HISTORICAL MAP ARCHIVES

JUL 7 1972

2655