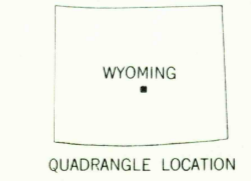
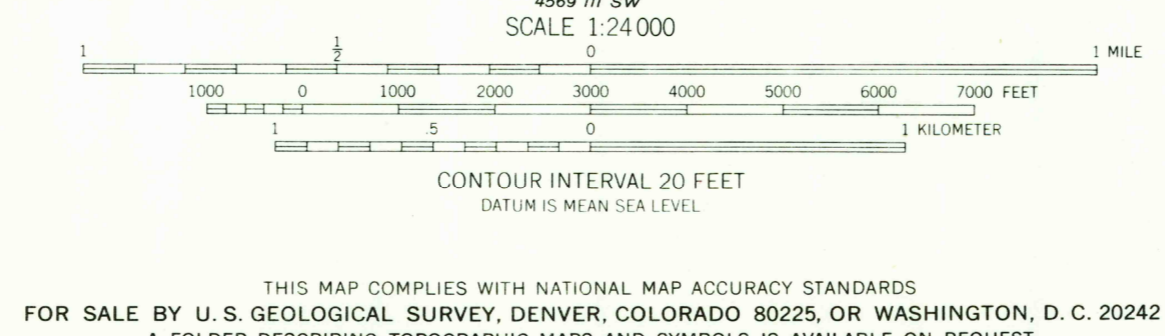
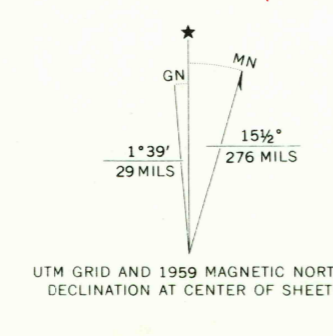




Mapped, edited, and published by the Geological Survey
Control by USGS and USC&GS
Topography from aerial photographs by photogrammetric methods
Aerial photographs taken 1954. Field check 1959
Polyconic projection. 1927 North American datum
10,000-foot grid based on Wyoming coordinate system,
east central zone
1000 meter Universal Transverse Mercator grid ticks,
zone 13, shown in blue
Dashed land lines indicate approximate locations



USGS
Geographic Division

BLACKJACK RANCH, WYO.
N42375-W107225/75

ROAD CLASSIFICATION
Unimproved dirt -----

AMS 4569 III NW-SERIES V874

USGS NHD HISTORICAL MAP ARCHIVES

1940