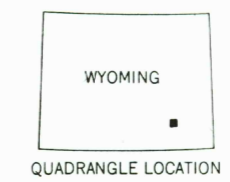
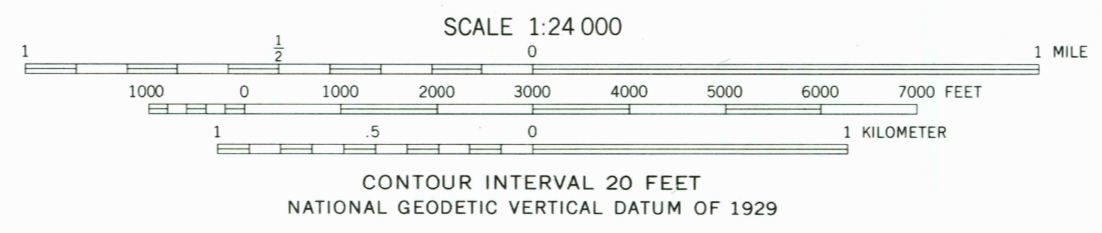
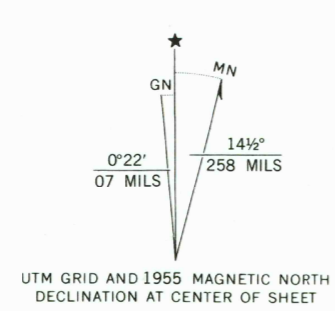


Mapped, edited, and published by the Geological Survey as part of the Department of the Interior program for the development of the Missouri River Basin. Control by USGS and USC&GS. Topography from aerial photographs by multiplex methods. Aerial photographs taken 1947. Field check 1955. Polyconic projection. 1927 North American datum. 10,000-foot grid based on Wyoming coordinate system, east zone. 1000-meter Universal Transverse Mercator grid ticks, zone 13, shown in blue. Dashed land lines indicate approximate locations. Unchecked elevations are shown in brown.



ROAD CLASSIFICATION
Light duty ——— Unimproved dirt - - - - -

THIS MAP COMPLIES WITH NATIONAL MAP ACCURACY STANDARDS
FOR SALE BY U.S. GEOLOGICAL SURVEY, DENVER, COLORADO 80225, OR RESTON, VIRGINIA 22092
A FOLDER DESCRIBING TOPOGRAPHIC MAPS AND SYMBOLS IS AVAILABLE ON REQUEST

USGS
Historical File
Topographic Division

BLUEGRASS WELLS, WYO.
N4145-W10530/7.5
1955

AMS 4887 1 SE—SERIES V874

AUG 18 1978

RETURN TO:
USGS AND HISTORICAL MAP ARCHIVES